

+NOTICE!!

These documents have been scanned!

Do not place un-scanned documents beneath this notice!

Do not remove this notice from this file!

GPO Jacket No. 560-102
Print Order 61549
Rise Business Services, LLC
Job=AZ15 9/17/2019



Box Number= AZ15252



Claim Begin-End: AMC063296-AMC063481

1 Initial Receipt



AZ15252-6

AMC063137-AMC063803

**NO
DOCUMENTS
FOUND**

NO DOCUMENTS FOUND
NO DOCUMENTS FOUND

NOTICE!!

These documents have been scanned!

Do not place un-scanned documents beneath this notice!

Do not remove this notice from this file!

GPO Jacket No. 560-102
Print Order 61549
Rise Business Services, LLC
Job=AZ15 9/17/2019



Box Number= AZ15252



Claim Begin-End: AMC063296-AMC063481

2 Correspondence



AZ15252-6

AMC063137-AMC063803

**NO
DOCUMENTS
FOUND**

NO DOCUMENTS FOUND
NO DOCUMENTS FOUND

NOTICE!!

These documents have been scanned!

Do not place un-scanned documents beneath this notice!

Do not remove this notice from this file!

GPO Jacket No. 560-102
Print Order 61549
Rise Business Services, LLC
Job=AZ15 9/17/2019



Box Number= AZ15252



Claim Begin-End: AMC063296-AMC063481

3 Transfers



AZ15252-6

AMC063137-AMC063803

**NO
DOCUMENTS
FOUND**

NO DOCUMENTS FOUND
NO DOCUMENTS FOUND

NOTICE!!

These documents have been scanned!

Do not place un-scanned documents beneath this notice!

Do not remove this notice from this file!

GPO Jacket No. 560-102
Print Order 61549
Rise Business Services, LLC
Job=AZ15 9/17/2019



Box Number= AZ15252



Claim Begin-End: AMC063296-AMC063481

4 Annual Filings



AZ15252-6

AMC063137-AMC063803



48521
~~63296~~
309087
331534
333856
353857

Robin E. Barnes
Corporate Land Manager

Direct Dial: (520) 798-7796
RBarnes@asarco.com

August 14, 2018

Via Federal Express

Arizona State Office
Bureau of Land Management, Ste. 800
One North Central Avenue
Phoenix, AZ 85004-4427
602-417-9200

RE: Notice of Intent to Hold and Payment of Annual Claim Maintenance Fee for 2018/ 2019

Dear Sir or Madam:

This will serve as notice that Silverbell Mining, L.L.C. and ASARCO LLC, Delaware limited liability companies, whose address for purposes of this filing is **5285 East Williams Circle, Ste. 2000, Tucson, AZ 85711** intend to hold the 398 mining claims and/or mill sites located in Pima County, Arizona, described in Exhibit A attached herewith, by payment of the annual claim maintenance fee of \$155.00 per claim or site. Therefore, enclosed are our checks in the amount of \$24,490 and \$37,200, respectively, to pay the appropriate claim maintenance fees for the assessment year beginning on September 1, 2019.

Please return a date-stamped copy of this letter and a receipt verifying payment has been received by your office to me at 5285 East Williams Circle, Ste. 2000, Tucson, AZ 85711.

Thank you for your assistance and please feel free to contact me with any questions or concerns.

Sincerely,

Robin Barnes
Robin E. Barnes, RL/CP
Corporate Land Manager

RECEIVED
PIMA COUNTY STATE OFFICE
PHOENIX, ARIZONA
AUG 14 P 1:01

reb
Enclosures

NO. OF CLAIMS	<u>240</u>
AMOUNT	<u>37200</u>
RECEIPT NO.	<u>4235013</u>
•INIT.	<u>PER</u>

**** BLM-ASO****

and 37200

NO. OF CLAIMS	<u>240</u>
AMOUNT	<u>37200</u>
RECEIPT NO.	<u>4235013</u>
•INIT.	<u>PER</u>

**** BLM-ASO****

ENTERED
AUG 15 2018
BY: *RAM*
(61)

EXHIBIT A

SILVER BELL MINING LLC LODE MINING CLAIMS LOCATED IN PIMA COUNTY, ARIZONA SILVER BELL MINE

No.	BLM Serial No. AMC	Claim Name	Book	Page	Township & Range	Section
1	48521	May #1	355	211	T12S; R98E	11 & 14
2	48522	May #2	352	300	T12S; R8E	11 & 14
3	48523	May #3	352	301	T12S; R8E	10, 11, 14, & 15
4	48524	May #4	352	302	T12S; R8E	10 & 15
5	48525	May #5	352	303	T12S; R8E	10 & 15
6	48538	May #22	2235	479	T12S; R8E	1 & 12
7	48539	May #23	2235	480	T12S; R8E	1 & 12
8	48540	May #24	2235	481	T12S; R8E	12
9	48541	May #25	2235	482	T12S; R8E	12
10	48542	May #26	2844	622	T12S; R8E	12
11	48543	May #27	2844	623	T12S; R8E	12
12	48544	May #28	2844	624	T12S; R8E	12
13	48545	May #29	2844	625	T12S; R8E	12
14	48546	May #30	2844	626	T12S; R8E	12
15	48547	May #31	2844	627	T12S; R8E	12
16	48548	May #32	2844	628	T12S; R8E	12 & 13
17	48549	May #33	2844	629	T12S; R8E	12
18	48550	May #34	2844	630	T12S; R8E	12
19	48551	May #35	2844	631	T12S; R8E	12
20	48552	May #36	2844	632	T12S; R8E	12
21	48553	May #37	2844	633	T12S; R8E	12 & 13
22	48554	May #38	2844	634	T12S; R8&9E	12 & 7
23	48555	May #39	2844	635	T12S; R8&9E	12, 7 & 8
24	48556	May #40	2844	636	T12S; R8&9E	12 & 18
25	48557	May #41	2844	637	T12S; R8&9E	12 & 18
26	48558	May #42	2844	638	T12S; R8&9E	12, 13 & 18
27	48561	May #48	5740	137	T12S; R8E	10, 7 & 18
28	48562	May #49	2740	138	T12S; R8E	10
29	48563	May #50	2740	139	T12S; R8E	10
30	48564	May #51	2740	140	T12S; R8E	10
31	48565	May # 59	2740	572	T12S; R9E	7 & 18
		Amended	5917	638		
32	48566	May #60	2981	480/798	T12S; R9E	7 & 18
		Amended	5917	798		
33	48567	May #61	3016	799	T12S; R9E	7 & 18
34	48593	May #91	2981	942	T12S; R9E	12 & 13
35	48594	May #92	4326	943	T12S; R8E	12 & 13
36	48595	May #93	4326	944	T12S; R8E	12
37	48596	May #94	4326	945	T12S; R8E	12
38	48597	May #95	4326	946	T12S; R8E	12

PHOENIX, ARIZONA
 RECEIVED
 STATE OFFICE
 AUG 14 10 10
 12

EXHIBIT A

No.	BLM Serial No. AMC	Claim Name	Book	Page	Township & Range	Section
39	48598 7	May #96	4326	947	T12S; R8E	12
40	48599	May #97	4326	948	T12S; R8E	12
41	48600	May #98	4326	949	T12S; R8E	12
42	48601 J	May #99	4326	950	T12S; R8E	12
43	48603 7	El Tiro 2	1756	176	T11S & T12S; R8E	34 & 3
		Amended	9359	964		
44	48604	El Tiro 3	1756	177	T11S & T12S; R8E	34 & 3
		Amended	9359	966		
45	48605	El Tiro 4	1756	178	T12S; R8E	3
46	48606	El Tiro 5	1756	179	T12S; R8E	3
47	48607 J	El Tiro 6	1756	180	T12S; R8E	3
48	48608 J	El Tiro 7	1756	181	T12S; R8E	3
49	48616 ←	El Tiro 16	4002	571	T12S; R8E	5 & 8
50	48619 7	El Tiro 19	4228	2	T12S; R8E	11
51	48620	El Tiro 20	4228	3	T12S; R8E	11
52	48621	El Tiro 21	4228	4	T12S; R8E	3,10 & 11
53	48622	El Tiro 22	4228	5	T12S; R8E	3
54	48623	El Tiro 23	4228	6	T12S; R8E	3
55	48624	El Tiro 24	4228	7	T12S; R8E	3
56	48625	El Tiro 25	4228	8	T12S; R8E	3
57	48626	El Tiro 26	4228	9	T12S; R8E	3
58	48627	El Tiro 27	4228	10	T12S; R8E	3
59	48628	El Tiro 28	4228	11	T12S; R8E	3
60	48629	El Tiro 29	4228	12	T12S; R8E	3
61	48630	El Tiro 30	4228	13	T12S; R8E	3
62	48631	El Tiro 31	4228	14	T12S; R8E	3
63	48632	El Tiro 32	4228	15	T12S; R8E	3
64	48633	El Tiro 33	4228	16	T12S; R8E	3
65	48634	El Tiro 34	4228	17	T12S; R8E	3
66	48635	El Tiro 35	4228	18	T12S; R8E	3
67	48636	El Tiro 36	4228	19	T12S; R8E	3
68	48637	El Tiro 37	4228	20	T12S; R8E	3
69	48638	El Tiro 38	4228	21	T12S; R8E	3
70	48639	El Tiro 39	4228	22	T12S; R8E	3
71	48640	El Tiro 40	4228	23	T12S; R8E	3
72	48641	El Tiro 41	4228	24	T12S; R8E	3
73	48642	El Tiro 42	4228	25	T12S; R8E	3
74	48643	El Tiro 43	4228	26	T11 & T12S; R8E	34 & 3
		Amended	9359	970		
75	48644 J	El Tiro 44	4228	27	T11 & T12S; R8E	34 & 3
		Amended	9359	972		
76	48647 ←	El Tiro 47	4228	30	T11 & T12S; R8E	34 & 3
		Amended	9359	974		
77	63340 ←	Ironwood 5	1461	214/516		29 & 30

RECEIVED
 MAY STATE OFFICE
 2018 AUG 14 P 1:16

EXHIBIT A

No.	BLM Serial No. AMC	Claim Name	Book	Page	Township & Range	Section
		Amended	9359	976		
78	63341 ✓	Ironwood 6	1461	215	T11S; R8E	29 & 30
		Amended	9359	978		
79	63342	Ironwood 7	1461	216	T11S; R8E	29, 30 & 31
		Amended	9359	980		
80	66343	Ironwood 8	1461	217	T11S; R8E	29, 30, 31 & 32
		Amended	9359	982		
81	66344	Ironwood 9	1461	218	T11S; R8E	31
82	66345	Ironwood 10	1461	219	T11S; R8E	30 & 31
83	66346	Ironwood 11	1461	220	T11S; R8E	30 & 31
84	66347	Ironwood 12	1461	221	T11S; R8E	30
85	66348	Ironwood 13	1461	222	T11S; R8E	30
86	66349	Ironwood 14	1461	223	T11S; R8E	30
87	63350	Ironwood 15	1461	224	T11S; R8E	30 & 31
		Amended	1512	374		
88	63351	Ironwood 16	1461	225	T11S; R8E	31
		Amended	1510	519		
89	63352	Ironwood 17	1461	226	T11S; R8E	31
90	63353	Ironwood 18	1461	227	T11S; R8E	31
91	63354	Ironwood 19	1461	228	T11S; R8E	31
92	63355	Ironwood 20	1461	229	T11S; R8E	31
93	63356	Ironwood 21	1461	230	T11S; R8E	31
		Amended	1510	520		
94	63357	Ironwood 22	1461	231	T11S; R8E	31
95	63358	Ironwood 23	1461	232	T11S; R8E	30 & 31
96	63359	Ironwood 24	1461	233	T11S; R8E	31
97	63360	Ironwood 25	1461	234	T11S; R8E	31
98	63361	Ironwood 26	1461	235	T11S; R8E	31
99	63362	Ironwood 27	1461	236	T11S; R8E	31
100	63363	Ironwood 28	1461	237	T11S; R8E	31
101	63364	Ironwood 29	1461	238	T11S; R8E	31
102	63365	Ironwood 30	1461	239	T11S; R8E	31
103	63366	Ironwood 31	1461	240	T11S; R8E	31
104	63367	Ironwood 32	1461	241	T11S & T12S; R8E	6 & 31
105	63368	Ironwood 33	1461	242	T11S & T12S; R8E	6 & 31
106	63369	Ironwood 34	1461	243	T11S & T12S; R8E	6 & 31
107	63370	Ironwood 35	1461	244	T11S & T12S; R8E	6 & 31
108	63371	Ironwood 36	1465	263	T11S; R8E	31
		Amended	1510	517		
109	63372	Ironwood 37	1465	264	T11S; R8E	31
110	63373 ✓	Ironwood 38	1465	265	T11S & T12S; R8E	6 & 31
		Amended	1510	518		

RECEIVED
 STATE OFFICE
 PHOENIX, ARIZONA
 JUN 14 11 16 AM '06

EXHIBIT A

No.	BLM Serial No. AMC	Claim Name	Book	Page	Township & Range	Section
111	63374 ↘	Ironwood 39	1465	266	T11S & T12S; R8E	6 & 31
112	63375	Ironwood 40	1465	267	T11S & T12S; R8E	6 & 31
113	63376	Ironwood 41	1465	268	T11S & T12S; R8E	6 & 31
114	63377 ↘	Ironwood 42	1465	269	T11S & T12S; R8E	6 & 31
115	63378 ↘	Ironwood 43	1465	270	T11S & T12S; R8E	6 & 31
116	63380 ↘	Ironwood 45	1465	272	T11S; R8E	31
117	63381 ↘	Ironwood 46	1465	273	T11S; R8E	31
118	63382	Ironwood 47	1465	274	T11S; R8E	31
119	63383	Ironwood 48	1465	275	T11S; R8E	31
120	63384	Ironwood 49	1465	276	T11S; R8E	31
121	63385	Ironwood 50	1465	277	T11S; R8E	31
122	63386	Ironwood 51	1465	278	T11S; R8E	31
123	63387	Ironwood 52	1465	279	T11S; R8E	31
124	63388	Ironwood 53	1465	280	T11S & T12S; R8E	6 & 31
125	63389	Ironwood 54	1465	281	T11S; R8E	31
126	63390	Ironwood 55	1465	282	T11S; R8E	31
127	63391	Ironwood 56	1465	283	T11S; R8E	31
128	63392	Ironwood 57	1465	284	T11S; R8E	31
129	63393	Ironwood 58	1465	285	T11S; R8E	31
130	63394	Ironwood 59	1465	286	T11S; R8E	31
131	63395	Ironwood 60	1465	287	T11S; R8E	31
132	63396	Ironwood 61	1465	288	T11S; R8E	31
133	63397 ↘	Ironwood 62	1465	289	T11S; R8E	31
134	63398 ↘	Ironwood 63	1465	290	T11S; R8E	31
135	63403 ↘	BS & K 17	2550	163	T11S; R8E	27 & 28
136	63405 ↘	BS & K 19	2550	165	T11S; R8E	27 & 28
137	63407 ↘	BS & K 21	2550	165	T11S; R8E	27 & 28
138	63409 ↘	BS & K 23	2550	169	T11S; R8E	27 & 28
139	63414 ↘	BS & K 27	3656	130	T11S; R8E	27 & 34
140	63415 ↘	BS & K 28	3891	49	T11S; R8E	27 & 34
141	63420 ↘	BS & K 32	3891	502	T11S; R8E	27
142	63421	BS & K 33	3891	503	T11S; R8E	27
143	63422	BS & K 34	3891	504	T11S; R8E	27
144	63423	BS & K 35	3891	505	T11S; R8E	27
145	63424	BS & K 36	3891	506	T11S; R8E	27
146	63425	BS & K 37	3891	507	T11S; R8E	27
147	63426	BS & K 38	3891	508	T11S; R8E	27
148	63427	BS & K 39	3891	509	T11S; R8E	27
149	63428	BS & K 40	3891	510	T11S; R8E	27
150	63429	BS & K 41	3891	511	T11S; R8E	27
151	63430	BS & K 42	3891	512	T11S; R8E	27 & 34
152	63431	BS & K 43	3891	513	T11S; R8E	27 & 34
153	63432	BS & K 44	3891	514	T11S; R8E	27 & 34
154	63433 ↘	BS & K 45	3891	515	T11S; R8E	27 & 34

EXHIBIT A

No.	BLM Serial No. AMC	Claim Name	Book	Page	Township & Range	Section
155	63434 ←	BS & K 46	3891	516	T11S; R8E	27 & 34
156	63461 ←	Vulcan 39	3909	204	T11S; R8E	29 & 30
157	63477 ↗	Vulcan 55	3909	212	T11S; R8E	29 & 30
158	63478 ↗	Vulcan 56	3909	213	T11S; R8E	29 & 30
159	63479 ↘	Vulcan 57	3909	201	T11S; R8E	29 & 30
160	63480 ↘	Vulcan 60	3909	200	T11S; R8E	30
161	309107 ↗	Jackie 21	8914	1983-1985	T12S; R8E	8
162	309108	Jackie 22	8914	1986-1988	T12S; R8E	8
163	309109	Jackie 23	8914	1989-1991	T12S; R8E	8
164	309110	Jackie 24	8914	1992-1994	T12S; R8E	8
165	309111 ↘	Jackie 25	8914	1995-1997	T12S; R8E	8
166	309112 ↘	Jackie 26	8914	1998-2000	T12S; R8E	8
167	331534 ←	Jackie 27A	9929	920-923	T12S; R8E	8
168	333856 ↗	BS & K 26A	10024	268	T11S; R8E	27, 28, 33 & 34
169	353857 ↗	KA 1	11343	1256	T11S; R8E	20
170	353858 ↗	KA 2	11343	1258	T11S; R8E	19 & 20
171	353859	KA 3	11343	1260	T11S; R8E	20
172	353860	KA 4	11343	1262	T11S; R8E	19 & 20
173	353861	KA 5	11343	1264	T11S; R8E	20
174	353862	KA 6	11343	1266	T11S; R8E	19 & 20
175	353863	KA 7	11343	1268	T11S; R8E	20
176	353864	KA 8	11343	1270	T11S; R8E	19 & 20
177	353865	KA 9	11343	1272	T11S; R8E	20
178	353866	KA 10	11343	1274	T11S; R8E	19 & 20
179	353867	KA 11	11343	1276	T11S; R8E	20
180	353868	KA 12	11343	1278	T11S; R8E	19 & 20
181	353869	KA 13	11343	1280	T11S; R8E	20
182	353870	KA 14	11343	1282	T11S; R8E	19 & 20
183	353871	KA 15	11343	1284	T11S; R8E	20
184	353872	KA 16	11343	1286	T11S; R8E	19 & 20
185	353873	KA 17	11343	1288	T11S; R8E	20
186	353874	KA 18	11343	1290	T11S; R8E	19 & 20
187	353875	KA 45	11343	1292	T11S; R8E	20
188	353876	KA 46	11343	1294	T11S; R8E	20
189	353877	KA 47	11343	1296	T11S; R8E	20
190	353878	KA 48	11343	1298	T11S; R8E	20
191	353879	Ka 49	11343	1300	T11S; R8E	20
192	353880	KA 50	11343	1302	T11S; R8E	20
193	353881	KA 51	11343	1304	T11S; R8E	20
194	353882	KA 52	11343	1306	T11S; R8E	20
195	353883	KA 53	11343	1308	T11S; R8E	20
196	353884	KA 54	11343	1310	T11S; R8E	20
197	353885 ↘	KA 55	11343	1312	T11S; R8E	20
198	353886 ↘	KA 56	11343	1314	T11S; R8E	20

PHOENIX, ARIZONA
 RECEIVED
 SEP 11 1999

EXHIBIT A

No.	BLM Serial No. AMC	Claim Name	Book	Page	Township & Range	Section
199	353887	KA 57	11343	1316	T11S; R8E	20
200	353888	KA 58	11343	1318	T11S; R8E	20
101	353889	KA 59	11343	1320	T11S; R8E	20
202	353890	KA 60	11343	1322	T11S; R8E	20
203	353891	KA 61	11343	1324	T11S; R8E	20
204	353892	KA 62	11343	1326	T11S; R8E	20
205	353893	KA 81	11343	1328	T11S; R8E	21
206	353894	KA 82	11343	1330	T11S; R8E	20 & 21
207	353895	KA 83	11343	1332	T11S; R8E	21
208	353896	KA 84	11343	1334	T11S; R8E	20 & 21
209	353897	KA 85	11343	1336	T11S; R8E	21
210	353898	KA 86	11343	1338	T11S; R8E	20 & 21
211	353899	KA 87	11343	1340	T11S; R8E	21
212	353900	KA 88	11343	1342	T11S; R8E	20 & 21
213	353901	KA 89	11343	1344	T11S; R8E	21
214	353902	KA 90	11343	1346	T11S; R8E	20 & 21
215	353903	KA 91	11343	1348	T11S; R8E	21
216	353904	KA 92	11343	1350	T11S; R8E	20 & 21
217	353905	KA 93	11343	1352	T11S; R8E	21
218	353906	KA 94	11343	1354	T11S; R8E	20 & 21
219	353907	KA 95	11343	1356	T11S; R8E	21
220	353908	KA 96	11343	1358	T11S; R8E	20 & 21
221	353909	KA 97	11343	1360	T11S; R8E	21
222	353910	KA 98	11343	1362	T11S; R8E	20 & 21
223	353911	KA 147	11343	1364	T11S; R8E	19
224	353912	KA 148	11343	1366	T11S; R8E	19
225	353913	KA 149	11343	1368	T11S; R8E	19
226	353914	KA 150	11343	1370	T11S; R8E	19
227	353915	KA 151	11343	1372	T11S; R8E	19
228	353916	KA 152	11343	1374	T11S; R8E	19
229	353917	KA 153	11343	1376	T11S; R8E	19
230	353918	KA 154	11343	1378	T11S; R8E	19
231	353919	KA 155	11343	1380	T11S; R8E	19
232	353920	KA 156	11343	1382	T11S; R8E	19
233	353921	KA 157	11343	1384	T11S; R8E	19
234	353922	KA 158	11343	1386	T11S; R8E	19
235	353923	KA 159	11343	1388	T11S; R8E	19
236	353924	KA 160	11343	1390	T11S; R8E	19
237	353925	KA 161	11343	1392	T11S; R8E	19
238	353926	KA 162	11343	1394	T11S; R8E	19
239	353927	KA 163	11343	1396	T11S; R8E	19
240	353928	KA 164	11343	1398	T11S; R8E	19

RECEIVED
 AUG 14 P 1:16
 PHOENIX, ARIZONA

United States Department of the Interior

Bureau of Land Management

DIV OF LANDS, MINRLS & ENERGY

ONE N CENTRAL AVE

PHOENIX, AZ 85004 -4427

Phone: 602-417-9200

Receipt

No:

4235013

Transaction #: 4350365

Date of Transaction: 08/14/2018

CUSTOMER:

ASARCO LLC
 5285 E WILLIAMS CIR
 ATTN: ROBIN BARNES
 TUCSON, AZ 85711-4426 US

LINE #	QTY	DESCRIPTION	REMARKS	UNIT PRICE	TOTAL
1	1.00	LOCATABLE MINERALS / MINING CLAIMS-NOT NEW-UNADJUD, ONE AUTH NO. ONLY / MINING CLAIM MONEY RECEIVED CASES: AMC48521/\$37200.00	2019 MAINT/240	- n/a -	37200.00
TOTAL:					\$37,200.00

PAYMENT INFORMATION

1	AMOUNT:	37200.00	POSTMARKED:	N/A
	TYPE:	CHECK	RECEIVED:	08/14/2018
	CHECK NO:	2000009539		
	NAME:	ASARCO LLC 5285 E WILLIAMS CIR ATTN: ROBIN BARNES TUCSON AZ 85711-4426 US		

REMARKS

This receipt was generated by the automated BLM Collections and Billing System and is a paper representation of a portion of the official electronic record contained therein.



48521
63296

309087
331534

~~333856~~

Direct Dial: (520) 798-7796
RBarnes@asarco.com

353857

333856

380242

382138

2017 AUG 18 P 2:00

Robin E. Barnes
Corporate Land Manager

August 15, 2017

Via Federal Express

Arizona State Office
Bureau of Land Management, Ste. 800
One North Central Avenue
Phoenix, AZ 85004-4427
602-417-9200

RE: Notice of Intent to Hold and Payment of Annual Claim Maintenance Fee for 2017/ 2018

Dear Sir or Madam:

This will serve as notice that Silverbell Mining, L.L.C. and ASARCO LLC, Delaware limited liability companies, whose address for purposes of this filing is **5285 East Williams Circle, Ste. 2000, Tucson, AZ 85711** intend to hold the 398 mining claims and/or mill sites located in Pima County, Arizona, described in Exhibit A attached herewith, by payment of the annual claim maintenance fee of \$155.00 per claim or site. Therefore, enclosed are our checks in the amount of \$24,490 and \$37,200, respectively, to pay the appropriate claim maintenance fees for the assessment year beginning on September 1, 2017.

Please return a date-stamped copy of this letter and a receipt verifying payment has been received by your office to me at 5285 East Williams Circle, Ste. 2000, Tucson, AZ 85711.

Thank you for your assistance and please feel free to contact me with any questions or concerns.

Sincerely,

Robin E. Barnes, RL/CP
Corporate Land Manager

reb
Enclosures

3946302

ENTERED
AUG 24 2017
BY: *AM*

EXHIBIT A

SILVER BELL MINING LLC LODE MINING CLAIMS LOCATED IN PIMA COUNTY, ARIZONA SILVER BELL MINE

No.	BLM Serial No. AMC	Claim Name	Book	Page	Township & Range	Section
1	48521 7	May #1	355	211	T12S; R9E	11 & 14
2	48522	May #2	352	300	T12S; R8E	11 & 14
3	48523	May #3	352	301	T12S; R8E	10,11,14, & 15
4	48524	May #4	352	302	T12S; R8E	10 & 15
5	48525 J	May #5	352	303	T12S; R8E	10 & 15
6	48538 7	May #22	2235	479	T12S; R8E	1 & 12
7	48539	May #23	2235	480	T12S; R8E	1 & 12
8	48540	May #24	2235	481	T12S; R8E	12
9	48541	May #25	2235	482	T12S; R8E	12
10	48542	May #26	2844	622	T12S; R8E	12
11	48543	May #27	2844	623	T12S; R8E	12
12	48544	May #28	2844	624	T12S; R8E	12
13	48545	May #29	2844	625	T12S; R8E	12
14	48546	May #30	2844	626	T12S; R8E	12
15	48547	May #31	2844	627	T12S; R8E	12
16	48548	May #32	2844	628	T12S; R8E	12 & 13
17	48549	May #33	2844	629	T12S; R8E	12
18	48550	May #34	2844	630	T12S; R8E	12
19	48551	May #35	2844	631	T12S; R8E	12
20	48552	May #36	2844	632	T12S; R8E	12
21	48553	May #37	2844	633	T12S; R8E	12 & 13
22	48554	May #38	2844	634	T12S; R8&9E	12 & 7
23	48555	May #39	2844	635	T12S; R8&9E	12, 7 & 8
24	48556	May #40	2844	636	T12S; R8&9E	12 & 18
25	48557	May #41	2844	637	T12S; R8&9E	12 & 18
26	48558 J	May #42	2844	638	T12S; R8&9E	12, 13 & 18
27	48561 7	May #48	5740	137	T12S; R8E	10
28	48562	May #49	2740	138	T12S; R8E	10
29	48563	May #50	2740	139	T12S; R8E	10
30	48564	May #51	2740	140	T12S; R8E	10
31	48565	May # 59	2740	572	T12S; R9E	7 & 18
		Amended	5917	638		20
32	48566	May #60	2981	480/798	T12S; R9E	7 & 18
		Amended	5917	798		20
33	48567 J	May #61	3016	799	T12S; R9E	7 & 18
34	48593 7	May #91	2981	942	T12S; R9E	12 & 13
35	48594	May #92	4326	943	T12S; R8E	12 & 13
36	48595	May #93	4326	944	T12S; R8E	12
37	48596	May #94	4326	945	T12S; R8E	12
38	48597 J	May #95	4326	946	T12S; R8E	12

EXHIBIT A

No.	BLM Serial No. AMC	Claim Name	Book	Page	Township & Range	Section
39	48598 7	May #96	4326	947	T12S; R8E	12
40	48599	May #97	4326	948	T12S; R8E	12
41	48600	May #98	4326	949	T12S; R8E	12
42	48601 J	May #99	4326	950	T12S; R8E	12
43	48603 7	El Tiro 2	1756	176	T11S & T12S; R8E	34 & 3
		Amended	9359	964		
44	48604	El Tiro 3	1756	177	T11S & T12S; R8E	34 & 3
		Amended	9359	966		
45	48605	El Tiro 4	1756	178	T12S; R8E	3
46	48606	El Tiro 5	1756	179	T12S; R8E	3
47	48607	El Tiro 6	1756	180	T12S; R8E	3
48	48608 J	El Tiro 7	1756	181	T12S; R8E	3
49	48616 -	El Tiro 16	4002	571	T12S; R8E	5 & 8
50	48619 7	El Tiro 19	4228	2	T12S; R8E	11
51	48620	El Tiro 20	4228	3	T12S; R8E	11
52	48621	El Tiro 21	4228	4	T12S; R8E	3,10 & 11
53	48622	El Tiro 22	4228	5	T12S; R8E	3
54	48623	El Tiro 23	4228	6	T12S; R8E	3
55	48624	El Tiro 24	4228	7	T12S; R8E	3
56	48625	El Tiro 25	4228	8	T12S; R8E	3
57	48626	El Tiro 26	4228	9	T12S; R8E	3
58	48627	El Tiro 27	4228	10	T12S; R8E	3
59	48628	El Tiro 28	4228	11	T12S; R8E	3
60	48629	El Tiro 29	4228	12	T12S; R8E	3
61	48630	El Tiro 30	4228	13	T12S; R8E	3
62	48631	El Tiro 31	4228	14	T12S; R8E	3
63	48632	El Tiro 32	4228	15	T12S; R8E	3
64	48633	El Tiro 33	4228	16	T12S; R8E	3
65	48634	El Tiro 34	4228	17	T12S; R8E	3
66	48635	El Tiro 35	4228	18	T12S; R8E	3
67	48636	El Tiro 36	4228	19	T12S; R8E	3
68	48637	El Tiro 37	4228	20	T12S; R8E	3
69	48638	El Tiro 38	4228	21	T12S; R8E	3
70	48639	El Tiro 39	4228	22	T12S; R8E	3
71	48640	El Tiro 40	4228	23	T12S; R8E	3
72	48641	El Tiro 41	4228	24	T12S; R8E	3
73	48642	El Tiro 42	4228	25	T12S; R8E	3
74	48643	El Tiro 43	4228	26	T11 & T12S; R8E	34 & 3
		Amended	9359	970		
75	48644 J	El Tiro 44	4228	27	T11 & T12S; R8E	34 & 3
		Amended	9359	972		
76	48647 -	El Tiro 47	4228	30	T11 & T12S; R8E	34 & 3
		Amended	9359	974		
77	63340 -	Ironwood 5	1461	214/516		29 & 30

EXHIBIT A

No.	BLM Serial No. AMC	Claim Name	Book	Page	Township & Range	Section
		Amended	9359	976		
78	63341 7	Ironwood 6	1461	215	T11S; R8E	29 & 30
		Amended	9359	978		
79	63342	Ironwood 7	1461	216	T11S; R8E	29, 30 & 31
		Amended	9359	980		
80	66343	Ironwood 8	1461	217	T11S; R8E	29, 30, 31 & 32
		Amended	9359	982		
81	66344	Ironwood 9	1461	218	T11S; R8E	31
82	66345	Ironwood 10	1461	219	T11S; R8E	30 & 31
83	66346	Ironwood 11	1461	220	T11S; R8E	30 & 31
84	66347	Ironwood 12	1461	221	T11S; R8E	30
85	66348	Ironwood 13	1461	222	T11S; R8E	30
86	66349	Ironwood 14	1461	223	T11S; R8E	30
87	63350	Ironwood 15	1461	224	T11S; R8E	30 & 31
		Amended	1512	374		
88	63351	Ironwood 16	1461	225	T11S; R8E	31
		Amended	1510	519		
89	63352	Ironwood 17	1461	226	T11S; R8E	31
90	63353	Ironwood 18	1461	227	T11S; R8E	31
91	63354	Ironwood 19	1461	228	T11S; R8E	31
92	63355	Ironwood 20	1461	229	T11S; R8E	31
93	63356	Ironwood 21	1461	230	T11S; R8E	31
		Amended	1510	520		
94	63357	Ironwood 22	1461	231	T11S; R8E	31
95	63358	Ironwood 23	1461	232	T11S; R8E	30 & 31
96	63359	Ironwood 24	1461	233	T11S; R8E	31
97	63360	Ironwood 25	1461	234	T11S; R8E	31
98	63361	Ironwood 26	1461	235	T11S; R8E	31
99	63362	Ironwood 27	1461	236	T11S; R8E	31
100	63363	Ironwood 28	1461	237	T11S; R8E	31
101	63364	Ironwood 29	1461	238	T11S; R8E	31
102	63365	Ironwood 30	1461	239	T11S; R8E	31
103	63366	Ironwood 31	1461	240	T11S; R8E	31
104	63367	Ironwood 32	1461	241	T11S & T12S; R8E	6 & 31
105	63368	Ironwood 33	1461	242	T11S & T12S; R8E	6 & 31
106	63369	Ironwood 34	1461	243	T11S & T12S; R8E	6 & 31
107	63370	Ironwood 35	1461	244	T11S & T12S; R8E	6 & 31
108	63371	Ironwood 36	1465	263	T11S; R8E	31
		Amended	1510	517		
109	63372	Ironwood 37	1465	264	T11S; R8E	31
110	63373	Ironwood 38	1465	265	T11S & T12S; R8E	6 & 31
		Amended	1510	518		

EXHIBIT A

No.	BLM Serial No. AMC	Claim Name	Book	Page	Township & Range	Section
111	63374	Ironwood 39	1465	266	T11S & T12S; R8E	6 & 31
112	63375	Ironwood 40	1465	267	T11S & T12S; R8E	6 & 31
113	63376	Ironwood 41	1465	268	T11S & T12S; R8E	6 & 31
114	63377	Ironwood 42	1465	269	T11S & T12S; R8E	6 & 31
115	63378	Ironwood 43	1465	270	T11S & T12S; R8E	6 & 31
116	63380	Ironwood 45	1465	272	T11S; R8E	31
117	63381	Ironwood 46	1465	273	T11S; R8E	31
118	63382	Ironwood 47	1465	274	T11S; R8E	31
119	63383	Ironwood 48	1465	275	T11S; R8E	31
120	63384	Ironwood 49	1465	276	T11S; R8E	31
121	63385	Ironwood 50	1465	277	T11S; R8E	31
122	63386	Ironwood 51	1465	278	T11S; R8E	31
123	63387	Ironwood 52	1465	279	T11S; R8E	31
124	63388	Ironwood 53	1465	280	T11S & T12S; R8E	6 & 31
125	63389	Ironwood 54	1465	281	T11S; R8E	31
126	63390	Ironwood 55	1465	282	T11S; R8E	31
127	63391	Ironwood 56	1465	283	T11S; R8E	31
128	63392	Ironwood 57	1465	284	T11S; R8E	31
129	63393	Ironwood 58	1465	285	T11S; R8E	31
130	63394	Ironwood 59	1465	286	T11S; R8E	31
131	63395	Ironwood 60	1465	287	T11S; R8E	31
132	63396	Ironwood 61	1465	288	T11S; R8E	31
133	63397	Ironwood 62	1465	289	T11S; R8E	31
134	63398	Ironwood 63	1465	290	T11S; R8E	31
135	63403	BS & K 17	2550	163	T11S; R8E	27 & 28
136	63405	BS & K 19	2550	165	T11S; R8E	27 & 28
137	63407	BS & K 21	2550	165	T11S; R8E	27 & 28
138	63409	BS & K 23	2550	169	T11S; R8E	27 & 28
139	63414	BS & K 27	3656	130	T11S; R8E	27 & 34
140	63415	BS & K 28	3891	49	T11S; R8E	27 & 34
141	63420	BS & K 32	3891	502	T11S; R8E	27
142	63421	BS & K 33	3891	503	T11S; R8E	27
143	63422	BS & K 34	3891	504	T11S; R8E	27
144	63423	BS & K 35	3891	505	T11S; R8E	27
145	63424	BS & K 36	3891	506	T11S; R8E	27
146	63425	BS & K 37	3891	507	T11S; R8E	27
147	63426	BS & K 38	3891	508	T11S; R8E	27
148	63427	BS & K 39	3891	509	T11S; R8E	27
149	63428	BS & K 40	3891	510	T11S; R8E	27
150	63429	BS & K 41	3891	511	T11S; R8E	27
151	63430	BS & K 42	3891	512	T11S; R8E	27 & 34
152	63431	BS & K 43	3891	513	T11S; R8E	27 & 34
153	63432	BS & K 44	3891	514	T11S; R8E	27 & 34
154	63433	BS & K 45	3891	515	T11S; R8E	27 & 34

EXHIBIT A

No.	BLM Serial No. AMC	Claim Name	Book	Page	Township & Range	Section
155	63434 -	BS & K 46	3891	516	T11S; R8E	27 & 34
156	63461 -	Vulcan 39	3909	204	T11S; R8E	29 & 30
157	63477 7	Vulcan 55	3909	212	T11S; R8E	29 & 30
158	63478	Vulcan 56	3909	213	T11S; R8E	29 & 30
159	63479	Vulcan 57	3909	201	T11S; R8E	29 & 30
160	63480 J	Vulcan 60	3909	200	T11S; R8E	30
161	309107 7	Jackie 21	8914	1983-1985	T12S; R8E	8
162	309108	Jackie 22	8914	1986-1988	T12S; R8E	8
163	309109	Jackie 23	8914	1989-1991	T12S; R8E	8
164	309110	Jackie 24	8914	1992-1994	T12S; R8E	8
165	309111	Jackie 25	8914	1995-1997	T12S; R8E	8
166	309112 J	Jackie 26	8914	1998-2000	T12S; R8E	8
167	331534 -	Jackie 27A	9929	920-923	T12S; R8E	8
168	333856 7	BS & K 26A	10024	268	T11S; R8E	27, 28, 33 & 34
169	353857 7	KA 1	11343	1256	T11S; R8E	20
170	353858	KA 2	11343	1258	T11S; R8E	19 & 20
171	353859	KA 3	11343	1260	T11S; R8E	20
172	353860	KA 4	11343	1262	T11S; R8E	19 & 20
173	353861	KA 5	11343	1264	T11S; R8E	20
174	353862	KA 6	11343	1266	T11S; R8E	19 & 20
175	353863	KA 7	11343	1268	T11S; R8E	20
176	353864	KA 8	11343	1270	T11S; R8E	19 & 20
177	353865	KA 9	11343	1272	T11S; R8E	20
178	353866	KA 10	11343	1274	T11S; R8E	19 & 20
179	353867	KA 11	11343	1276	T11S; R8E	20
180	353868	KA 12	11343	1278	T11S; R8E	19 & 20
181	353869	KA 13	11343	1280	T11S; R8E	20
182	353870	KA 14	11343	1282	T11S; R8E	19 & 20
183	353871	KA 15	11343	1284	T11S; R8E	20
184	353872	KA 16	11343	1286	T11S; R8E	19 & 20
185	353873	KA 17	11343	1288	T11S; R8E	20
186	353874	KA 18	11343	1290	T11S; R8E	19 & 20
187	353875	KA 45	11343	1292	T11S; R8E	20
188	353876	KA 46	11343	1294	T11S; R8E	20
189	353877	KA 47	11343	1296	T11S; R8E	20
190	353878	KA 48	11343	1298	T11S; R8E	20
191	353879	Ka 49	11343	1300	T11S; R8E	20
192	353880	KA 50	11343	1302	T11S; R8E	20
193	353881	KA 51	11343	1304	T11S; R8E	20
194	353882	KA 52	11343	1306	T11S; R8E	20
195	353883	KA 53	11343	1308	T11S; R8E	20
196	353884	KA 54	11343	1310	T11S; R8E	20
197	353885	KA 55	11343	1312	T11S; R8E	20
198	353886 J	KA 56	11343	1314	T11S; R8E	20

EXHIBIT A

No.	BLM Serial No. AMC	Claim Name	Book	Page	Township & Range	Section
199	353887	KA 57	11343	1316	T11S; R8E	20
200	353888	KA 58	11343	1318	T11S; R8E	20
101	353889	KA 59	11343	1320	T11S; R8E	20
202	353890	KA 60	11343	1322	T11S; R8E	20
203	353891	KA 61	11343	1324	T11S; R8E	20
204	353892	KA 62	11343	1326	T11S; R8E	20
205	353893	KA 81	11343	1328	T11S; R8E	21
206	353894	KA 82	11343	1330	T11S; R8E	20 & 21
207	353895	KA 83	11343	1332	T11S; R8E	21
208	353896	KA 84	11343	1334	T11S; R8E	20 & 21
209	353897	KA 85	11343	1336	T11S; R8E	21
210	353898	KA 86	11343	1338	T11S; R8E	20 & 21
211	353899	KA 87	11343	1340	T11S; R8E	21
212	353900	KA 88	11343	1342	T11S; R8E	20 & 21
213	353901	KA 89	11343	1344	T11S; R8E	21
214	353902	KA 90	11343	1346	T11S; R8E	20 & 21
215	353903	KA 91	11343	1348	T11S; R8E	21
216	353904	KA 92	11343	1350	T11S; R8E	20 & 21
217	353905	KA 93	11343	1352	T11S; R8E	21
218	353906	KA 94	11343	1354	T11S; R8E	20 & 21
219	353907	KA 95	11343	1356	T11S; R8E	21
220	353908	KA 96	11343	1358	T11S; R8E	20 & 21
221	353909	KA 97	11343	1360	T11S; R8E	21
222	353910	KA 98	11343	1362	T11S; R8E	20 & 21
223	353911	KA 147	11343	1364	T11S; R8E	19
224	353912	KA 148	11343	1366	T11S; R8E	19
225	353913	KA 149	11343	1368	T11S; R8E	19
226	353914	KA 150	11343	1370	T11S; R8E	19
227	353915	KA 151	11343	1372	T11S; R8E	19
228	353916	KA 152	11343	1374	T11S; R8E	19
229	353917	KA 153	11343	1376	T11S; R8E	19
230	353918	KA 154	11343	1378	T11S; R8E	19
231	353919	KA 155	11343	1380	T11S; R8E	19
232	353920	KA 156	11343	1382	T11S; R8E	19
233	353921	KA 157	11343	1384	T11S; R8E	19
234	353922	KA 158	11343	1386	T11S; R8E	19
235	353923	KA 159	11343	1388	T11S; R8E	19
236	353924	KA 160	11343	1390	T11S; R8E	19
237	353925	KA 161	11343	1392	T11S; R8E	19
238	353926	KA 162	11343	1394	T11S; R8E	19
239	353927	KA 163	11343	1396	T11S; R8E	19
240	353928	KA 164	11343	1398	T11S; R8E	19

EXHIBIT A

**ASARCO LLC
LODE MINING CLAIMS LOCATED IN PIMA COUNTY, ARIZONA
SILVER BELL MINE**

No.	BLM Serial No. AMC	Name of Claim	Book	Page	Township & Range	Section
1	380242 7	Pogo 1	13029	521	T12S; R8E	9
2	380243	Pogo 2	13029	523	T12S; R8E	9
3	380244	Pogo 3	13029	525	T12S; R8E	9
4	380245	Pogo 4	13029	527	T12S; R8E	9
5	380246	Pogo 5	13029	529	T12S; R8E	9
6	380247	Pogo 6	13029	531	T12S; R8E	9
7	380248	Pogo 7	13029	533	T12S; R8E	9
8	380249 J	Pogo 8	13029	535	T12S; R8E	9
9	382138 7	Pogo 9	13068	3207	T12S; R8E	9
10	382139	Pogo 10	13068	3209	T12S; R8E	9
11	382140	Pogo 11	13068	3211	T12S; R8E	9
12	382141	Pogo 12	13068	3213	T12S; R8E	9
13	382142	Pogo 13	13068	3215	T12S; R8E	9
14	382143	Pogo 14	13068	3217	T12S; R8E	9
15	382144	Pogo 15	13068	3219	T12S; R8E	9
16	382145	Pogo 16	13068	3221	T12S; R8E	9
17	382146	Pogo 17	13068	3223	T12S; R8E	9
18	382147	Pogo 18	13068	3225	T12S; R8E	9
19	382148	Pogo 19	13068	3227	T12S; R8E	9
20	382149	Pogo 20	13068	3229	T12S; R8E	9
21	382150	Pogo 21	13068	3231	T12S; R8E	9
22	382151	Pogo 22	13068	3233	T12S; R8E	9
23	382152	Pogo 23	13068	3235	T12S; R8E	9
24	382153	Pogo 24	13068	3237	T12S; R8E	9
25	382154	Pogo 25	13068	3239	T12S; R8E	9
26	382155	Pogo 26	13068	3241	T12S; R8E	9
27	382156	Pogo 27	13068	3243	T12S; R8E	9
28	382157	Pogo 28	13068	3245	T12S; R8E	9
29	382158	Pogo 29	13068	3247	T12S; R8E	9
30	382159	Pogo 30	13068	3249	T12S; R8E	9
31	382160	Pogo 31	13068	3251	T12S; R8E	9
32	382161	Means 1	13068	3253	T12S; R8E	13
33	382162	Means 2	13068	3255	T12S; R8E	13
34	382163	Means 3	13068	3257	T12S; R8E	13
35	382164	Means 4	13068	3259	T12S; R8E	13
36	382165	Means 5	13068	3261	T12S; R8E	13
37	382166	Means 6	13068	3263	T12S; R8E	13
38	382167	Means 7	13068	3265	T12S; R8E	13
39	382168 J	Means 8	13068	3267	T12S; R8E	13

EXHIBIT A

No.	BLM Serial No. AMC	Name of Claim	Book	Page	Township & Range	Section
40	382169	Means 9	13068	3269	T12S; R8E	13
41	382170	Means 10	13068	3271	T12S; R8E	13
42	382171	Means 11	13068	3273	T12S; R8E	13
43	382172	Means 12	13068	3275	T12S; R8E	13
44	382173	Means 13	13068	3277	T12S; R8E	13
45	382174	Means 14	13068	3279	T12S; R8E	13
46	382175	Means 15	13068	3281	T12S; R8E	13
47	382176	Means 16	13068	3283	T12S; R8E	13
48	382177	Means 17	13068	3285	T12S; R8E	13
49	382178	Means 18	13068	3287	T12S; R8E	13
50	382179	Means 19	13068	3289	T12S; R8E	13
51	382180	Means 20	13068	3291	T12S; R8E	13
52	382181	Means 21	13068	3293	T12S; R8E	13
53	382182	Means 22	13068	3295	T12S; R8E	13
54	382183	Means 23	13068	3297	T12S; R8E	13
55	382184	Means 24	13068	3299	T12S; R8E	13
56	382185	Means 25	13068	3301	T12S; R8E	13
57	382186	Means 26	13068	3303	T12S; R8E	13
58	382187	Means 27	13068	3305	T12S; R8E	13
59	382188	Means 28	13068	3307	T12S; R8E	13
60	382189	Means 29	13068	3309	T12S; R8E	13
61	382190	Means 30	13068	3311	T12S; R8E	13
62	382191	Means 31	13068	3313	T12S; R8E	13
63	382192	Means 32	13068	3315	T12S; R8E	13
64	382193	Means 33	13068	3317	T12S; R8E	13
65	382194	Means 34	13068	3319	T12S; R8E	13
66	382195	Means 35	13068	3321	T12S; R8E	13
67	382196	Means 36	13068	3323	T12S; R8E	13
68	382197	Duncan 1	13068	3325	T12S; R8E	14
69	382198	Duncan 2	13068	3327	T12S; R8E	14
70	382199	Duncan 3	13068	3329	T12S; R8E	14
71	382200	Duncan 4	13068	3331	T12S; R8E	14
72	382201	Duncan 5	13068	3333	T12S; R8E	14
73	382202	Duncan 6	13068	3335	T12S; R8E	14
74	382203	Duncan 7	13068	3337	T12S; R8E	14
75	382204	Duncan 8	13068	3339	T12S; R8E	14
76	382205	Duncan 9	13068	3341	T12S; R8E	14
77	382206	Duncan 10	13068	3343	T12S; R8E	14
78	382207	Duncan 11	13068	3345	T12S; R8E	14
79	382208	Duncan 12	13068	3347	T12S; R8E	14
80	382209	Duncan 13	13068	3349	T12S; R8E	14
81	382210	Duncan 14	13068	3351	T12S; R8E	14
82	382211	Duncan 15	13068	3353	T12S; R8E	14
83	382212	Duncan 16	13068	3355	T12S; R8E	14

EXHIBIT A

No.	BLM Serial No. AMC	Name of Claim	Book	Page	Township & Range	Section
84	382213	Duncan 17	13068	3357	T12S; R8E	14
85	382214	Duncan 18	13068	3359	T12S; R8E	14
86	382215	Duncan 19	13068	3361	T12S; R8E	14
87	382216	Duncan 20	13068	3363	T12S; R8E	14
88	382217	Duncan 21	13068	3365	T12S; R8E	14
89	382218	Duncan 22	13068	3367	T12S; R8E	14
90	382219	Duncan 23	13068	3369	T12S; R8E	14
91	382220	Duncan 24	13068	3371	T12S; R8E	14
92	382221	Duncan 25	13068	3373	T12S; R8E	14
93	382222	Duncan 26	13068	3375	T12S; R8E	14
94	382223	Duncan 27	13068	3377	T12S; R8E	14
95	382224	Duncan 28	13068	3379	T12S; R8E	14
96	382225	Duncan 29	13068	3381	T12S; R8E	14
97	382226	Duncan 30	13068	3383	T12S; R8E	14
98	382227	Duncan 31	13068	3385	T12S; R8E	14
99	382228	Duncan 32	13068	3387	T12S; R8E	14
100	382229	Duncan 33	13068	3389	T12S; R8E	14
101	382230	Duncan 34	13068	3391	T12S; R8E	14
102	382231	June 1	13068	3493	T12S; R8E	12
103	382232	June 2	13068	3495	T12S; R8E	12
104	382233	June 3	13068	3497	T12S; R8E	12
105	382234	June 4	13068	3499	T12S; R8E	12
106	382235	June 5	13068	3501	T12S; R8E	12
107	382236	June 6	13068	3503	T12S; R8E	12
108	382237	June 7	13068	3505	T12S; R8E	12
109	382238	Thor 1	13068	3421	T12S; R8E	15
110	382239	Thor 2	13068	3423	T12S; R8E	15
111	382240	Thor 3	13068	3425	T12S; R8E	15
112	382241	Thor 4	13068	3427	T12S; R8E	15
113	382242	Thor 5	13068	3429	T12S; R8E	15
114	382243	Thor 6	13068	3431	T12S; R8E	15
115	382244	Thor 7	13068	3433	T12S; R8E	15
116	382245	Thor 8	13068	3435	T12S; R8E	15
117	382246	Thor 9	13068	3437	T12S; R8E	15
118	382247	Thor 10	13068	3439	T12S; R8E	15
119	382248	Thor 11	13068	3441	T12S; R8E	15
120	382249	Thor 12	13068	3443	T12S; R8E	15
121	382250	Thor 13	13068	3445	T12S; R8E	15
122	382251	Thor 14	13068	3447	T12S; R8E	15
123	382252	Thor 15	13068	3449	T12S; R8E	15
124	382253	Thor 16	13068	3451	T12S; R8E	15
125	382254	Thor 17	13068	3453	T12S; R8E	15
126	382255	Thor 18	13068	3455	T12S; R8E	15
127	382256	Thor 19	13068	3457	T12S; R8E	15

RECEIVED

EXHIBIT A

No.	BLM Serial No. AMC	Name of Claim	Book	Page	Township & Range	Section
128	382257	Thor 20	13068	3459	T12S; R8E	15
129	382258	Thor 21	13068	3461	T12S; R8E	15
130	382259	Thor 22	13068	3463	T12S; R8E	15
131	382260	Thor 23	13068	3465	T12S; R8E	15
132	382261	Thor 24	13068	3467	T12S; R8E	15
133	382262	Thor 25	13068	3469	T12S; R8E	15
134	382263	Thor 26	13068	3471	T12S; R8E	15
135	382264	Thor 27	13068	3473	T12S; R8E	15
136	382265	Thor 28	13068	3475	T12S; R8E	15
137	382266	Thor 29	13068	3477	T12S; R8E	15
138	382267	Thor 30	13068	3479	T12S; R8E	15
139	382268	Thor 31	13068	3481	T12S; R8E	15
140	382269	Thor 32	13068	3483	T12S; R8E	15
141	382270	Thor 33	13068	3485	T12S; R8E	15
142	382271	Thor 34	13068	3487	T12S; R8E	15
143	382272	Thor 35	13068	3489	T12S; R8E	15
144	382273	Thor 36	13068	3491	T12S; R8E	15
145	382274	Loki 1	13068	3393	T12S; R8E	10
146	382275	Loki 2	13068	3395	T12S; R8E	10
147	382276	Loki 3	13068	3397	T12S; R8E	10
148	382277	Loki 4	13068	3399	T12S; R8E	10
149	382278	Loki 5	13068	3401	T12S; R8E	10
150	382279	Loki 6	13068	3403	T12S; R8E	10
151	382280	Loki 7	13068	3405	T12S; R8E	10
152	382281	Loki 8	13068	3407	T12S; R8E	10
153	382282	Loki 9	13068	3409	T12S; R8E	10
154	382283	Loki 10	13068	3411	T12S; R8E	10
155	382284	Loki 11	13068	3413	T12S; R8E	10
156	382285	Loki 12	13068	3415	T12S; R8E	10
157	382286	Loki 13	13068	3417	T12S; R8E	10
158	382287	Loki 14	13068	3419	T12S; R8E	10

2011 AUG 18 P 2:02
 TUCSON, ARIZONA

Extremely Urgent

Page 1 of 1

ORIGIN ID: PGAA (520) 798-7721
JACQUELINE HAAS
ASARCO
5285 EAST WILLIAMS CIRCLE
SUITE 2000
TUCSON, AZ 85711
UNITED STATES US

SHIP DATE: 15AUG17
ACTWGT: 1.00 LB
CAD: 111170091/INET3920

BILL SENDER

TO ARIZONA STATE OFFICE
BUREAU OF LAND MANAGEMENT
ONE NORTH CENTRAL AVE.
STE. 800
PHOENIX AZ 85004


(602) 417-9200
NV
FO

REF: SBM MC MAINTENANCE

DEPT:

5401167/ET/04C

7 16:30
A 1700
08/17
D
276
SI 18.4



FedEx
Express



THU - 17 AUG 4:30P

** 2DAY **

TRK# 7799 9232 4780
0201

SH ZSYA

85004
AZ-US PHX



press



United States Department of the Interior
Bureau of Land Management
 DIV OF LANDS, MINRLS & ENERGY
 ONE N CENTRAL AVE
 PHOENIX, AZ 85004 -4427
 Phone: 602-417-9200

Receipt

No: 3946302

Transaction #: 4056006	
Date of Transaction: 08/21/2017	
CUSTOMER:	
SILVER BELL MINING LLC 5285 E WILLIAMS CIR STE 2000 TUCSON, AZ 85711-7711 US	

LINE #	QTY	DESCRIPTION	REMARKS	UNIT PRICE	TOTAL
1	1.00	LOCATABLE MINERALS / MINING CLAIMS- NOT NEW-UNADJUD, ONE AUTH NO. ONLY / MINING CLAIM MONEY RECEIVED CASES: AMC48521/\$61690.00	MAINT 2018/398	- n/a -	61690.00
TOTAL:					\$61,690.00

PAYMENT INFORMATION					
1	AMOUNT:	24490.00	POSTMARKED:	08/15/2017	
	TYPE:	CHECK	RECEIVED:	08/18/2017	
	CHECK NO:	2000006639			
	NAME:	SILVER BELL MINING LLC 5285 E WILLIAMS CIR STE 2000 TUCSON AZ 85711-7711 US			
2	AMOUNT:	37200.00	POSTMARKED:	08/15/2017	
	TYPE:	CHECK	RECEIVED:	08/18/2017	
	CHECK NO:	2000006640			
	NAME:	SILVER BELL MINING LLC 5285 E WILLIAMS CIR STE 2000 TUCSON AZ 85711-7711 US			

REMARKS

This receipt was generated by the automated BLM Collections and Billing System and is a paper representation of a portion of the official electronic record contained therein.



380242
382138

RECEIVED
BLM AZ STATE OFFICE

2016 AUG 17 A 10:18
Direct Dial: (520) 798-7796
RBarnes@asarco.com
PHOENIX, ARIZONA

Robin E. Barnes
Corporate Land Manager

August 15, 2016

Via Federal Express

Arizona State Office
Bureau of Land Management, Ste. 800
One North Central Avenue
Phoenix, AZ 85004-4427
602-417-9200

48521
63296

309087
331534
353857

RE: Notice of Intent to Hold and Payment of Annual Claim Maintenance Fee for 2016/ 2017

Dear Sir or Madam:

This will serve as notice that Silverbell Mining LLC and ASARCO LLC, Delaware limited liability companies, whose address for purposes of this filing is **5285 East Williams Circle, Ste. 2000, Tucson, AZ 85711** intend to hold the 398 mining claims and/or mill sites located in Pima County, Arizona, described in Exhibit A attached herewith, by payment of the annual claim maintenance fee of \$155.00 per claim or site. Therefore, enclosed is our check in the amount of \$61,690.00 to pay the appropriate claim maintenance fees for the assessment year beginning on September 1, 2016.

Please return a date-stamped copy of this letter and a receipt verifying payment has been received by your office to me at 5285 East Williams Circle, Ste. 2000, Tucson, AZ 85711.

Thank you for your assistance and please feel free to contact me with any questions or concerns.

Sincerely,
Robin E. Barnes

Robin E. Barnes, RL/CP
Corporate Land Manager

reb
Enclosures

ENTERED
AUG 19 2016
BY: *RAB*

RECEIPT # 3633786

EXHIBIT A

ASARCO LLC
 LODE MINING CLAIMS LOCATED IN PIMA COUNTY, ARIZONA
 SILVER BELL MINE

RECEIVED
 BLM AZ STATE OFFICE
 2016 AUG 17 A 10:18

No.	BLM Serial No. AMC	Name of Claim	Book	Page	Township and Range	Section	ARIZONA
1	380242	Pogo 1	13029	521	T12S; R8E	9	
2	380243	Pogo 2	13029	523	T12S; R8E	9	
3	380244	Pogo 3	13029	525	T12S; R8E	9	
4	380245	Pogo 4	13029	527	T12S; R8E	9	
5	380246	Pogo 5	13029	529	T12S; R8E	9	
6	380247	Pogo 6	13029	531	T12S; R8E	9	
7	380248	Pogo 7	13029	533	T12S; R8E	9	
8	380249	Pogo 8	13029	535	T12S; R8E	9	
9	382138	Pogo 9	13068	3207	T12S; R8E	9	
10	382139	Pogo 10	13068	3209	T12S; R8E	9	
11	382140	Pogo 11	13068	3211	T12S; R8E	9	
12	382141	Pogo 12	13068	3213	T12S; R8E	9	
13	382142	Pogo 13	13068	3215	T12S; R8E	9	
14	382143	Pogo 14	13068	3217	T12S; R8E	9	
15	382144	Pogo 15	13068	3219	T12S; R8E	9	
16	382145	Pogo 16	13068	3221	T12S; R8E	9	
17	382146	Pogo 17	13068	3223	T12S; R8E	9	
18	382147	Pogo 18	13068	3225	T12S; R8E	9	
19	382148	Pogo 19	13068	3227	T12S; R8E	9	
20	382149	Pogo 20	13068	3229	T12S; R8E	9	
21	382150	Pogo 21	13068	3231	T12S; R8E	9	
22	382151	Pogo 22	13068	3233	T12S; R8E	9	
23	382152	Pogo 23	13068	3235	T12S; R8E	9	
24	382153	Pogo 24	13068	3237	T12S; R8E	9	
25	382154	Pogo 25	13068	3239	T12S; R8E	9	
26	382155	Pogo 26	13068	3241	T12S; R8E	9	
27	382156	Pogo 27	13068	3243	T12S; R8E	9	
28	382157	Pogo 28	13068	3245	T12S; R8E	9	
29	382158	Pogo 29	13068	3247	T12S; R8E	9	
30	382159	Pogo 30	13068	3249	T12S; R8E	9	
31	382160	Pogo 31	13068	3251	T12S; R8E	9	
32	382161	Means 1	13068	3253	T12S; R8E	13	
33	382162	Means 2	13068	3255	T12S; R8E	13	
34	382163	Means 3	13068	3257	T12S; R8E	13	
35	382164	Means 4	13068	3259	T12S; R8E	13	
36	382165	Means 5	13068	3261	T12S; R8E	13	
37	382166	Means 6	13068	3263	T12S; R8E	13	
38	382167	Means 7	13068	3265	T12S; R8E	13	
39	382168	Means 8	13068	3267	T12S; R8E	13	

EXHIBIT A

No.	BLM Serial No. AMC	Name of Claim	Book	Page	Township & Range	Section
40	382169	Means 9	13068	3269	T12S; R8E	13
41	382170	Means 10	13068	3271	T12S; R8E	13
42	382171	Means 11	13068	3273	T12S; R8E	13
43	382172	Means 12	13068	3275	T12S; R8E	13
44	382173	Means 13	13068	3277	T12S; R8E	13
45	382174	Means 14	13068	3279	T12S; R8E	13
46	382175	Means 15	13068	3281	T12S; R8E	13
47	382176	Means 16	13068	3283	T12S; R8E	13
48	382177	Means 17	13068	3285	T12S; R8E	13
49	382178	Means 18	13068	3287	T12S; R8E	13
50	382179	Means 19	13068	3289	T12S; R8E	13
51	382180	Means 20	13068	3291	T12S; R8E	13
52	382181	Means 21	13068	3293	T12S; R8E	13
53	382182	Means 22	13068	3295	T12S; R8E	13
54	382183	Means 23	13068	3297	T12S; R8E	13
55	382184	Means 24	13068	3299	T12S; R8E	13
56	382185	Means 25	13068	3301	T12S; R8E	13
57	382186	Means 26	13068	3303	T12S; R8E	13
58	382187	Means 27	13068	3305	T12S; R8E	13
59	382188	Means 28	13068	3307	T12S; R8E	13
60	382189	Means 29	13068	3309	T12S; R8E	13
61	382190	Means 30	13068	3311	T12S; R8E	13
62	382191	Means 31	13068	3313	T12S; R8E	13
63	382192	Means 32	13068	3315	T12S; R8E	13
64	382193	Means 33	13068	3317	T12S; R8E	13
65	382194	Means 34	13068	3319	T12S; R8E	13
66	382195	Means 35	13068	3321	T12S; R8E	13
67	382196	Means 36	13068	3323	T12S; R8E	13
68	382197	Duncan 1	13068	3325	T12S; R8E	14
69	382198	Duncan 2	13068	3327	T12S; R8E	14
70	382199	Duncan 3	13068	3329	T12S; R8E	14
71	382200	Duncan 4	13068	3331	T12S; R8E	14
72	382201	Duncan 5	13068	3333	T12S; R8E	14
73	382202	Duncan 6	13068	3335	T12S; R8E	14
74	382203	Duncan 7	13068	3337	T12S; R8E	14
75	382204	Duncan 8	13068	3339	T12S; R8E	14
76	382205	Duncan 9	13068	3341	T12S; R8E	14
77	382206	Duncan 10	13068	3343	T12S; R8E	14
78	382207	Duncan 11	13068	3345	T12S; R8E	14
79	382208	Duncan 12	13068	3347	T12S; R8E	14
80	382209	Duncan 13	13068	3349	T12S; R8E	14
81	382210	Duncan 14	13068	3351	T12S; R8E	14
82	382211	Duncan 15	13068	3353	T12S; R8E	14
83	382212	Duncan 16	13068	3355	T12S; R8E	14

RECEIVED
 BLM STATE OFFICE
 MAY 17 A D 18
 PHOENIX, ARIZONA

EXHIBIT A

No.	BLM Serial No. AMC	Name of Claim	Book	Page	Township & Range	Section
84	382213	Duncan 17	13068	3357	T12S; R8E	14
85	382214	Duncan 18	13068	3359	T12S; R8E	14
86	382215	Duncan 19	13068	3361	T12S; R8E	14
87	382216	Duncan 20	13068	3363	T12S; R8E	14
88	382217	Duncan 21	13068	3365	T12S; R8E	14
89	382218	Duncan 22	13068	3367	T12S; R8E	14
90	382219	Duncan 23	13068	3369	T12S; R8E	14
91	382220	Duncan 24	13068	3371	T12S; R8E	14
92	382221	Duncan 25	13068	3373	T12S; R8E	14
93	382222	Duncan 26	13068	3375	T12S; R8E	14
94	382223	Duncan 27	13068	3377	T12S; R8E	14
95	382224	Duncan 28	13068	3379	T12S; R8E	14
96	382225	Duncan 29	13068	3381	T12S; R8E	14
97	382226	Duncan 30	13068	3383	T12S; R8E	14
98	382227	Duncan 31	13068	3385	T12S; R8E	14
99	382228	Duncan 32	13068	3387	T12S; R8E	14
100	382229	Duncan 33	13068	3389	T12S; R8E	14
101	382230	Duncan 34	13068	3391	T12S; R8E	14
102	382231	June 1	13068	3493	T12S; R8E	12
103	382232	June 2	13068	3495	T12S; R8E	12
104	382233	June 3	13068	3497	T12S; R8E	12
105	382234	June 4	13068	3499	T12S; R8E	12
106	382235	June 5	13068	3501	T12S; R8E	12
107	382236	June 6	13068	3503	T12S; R8E	12
108	382237	June 7	13068	3505	T12S; R8E	12
109	382238	Thor 1	13068	3421	T12S; R8E	15
110	382239	Thor 2	13068	3423	T12S; R8E	15
111	382240	Thor 3	13068	3425	T12S; R8E	15
112	382241	Thor 4	13068	3427	T12S; R8E	15
113	382242	Thor 5	13068	3429	T12S; R8E	15
114	382243	Thor 6	13068	3431	T12S; R8E	15
115	382244	Thor 7	13068	3433	T12S; R8E	15
116	382245	Thor 8	13068	3435	T12S; R8E	15
117	382246	Thor 9	13068	3437	T12S; R8E	15
118	382247	Thor 10	13068	3439	T12S; R8E	15
119	382248	Thor 11	13068	3441	T12S; R8E	15
120	382249	Thor 12	13068	3443	T12S; R8E	15
121	382250	Thor 13	13068	3445	T12S; R8E	15
122	382251	Thor 14	13068	3447	T12S; R8E	15
123	382252	Thor 15	13068	3449	T12S; R8E	15
124	382253	Thor 16	13068	3451	T12S; R8E	15
125	382254	Thor 17	13068	3453	T12S; R8E	15
126	382255	Thor 18	13068	3455	T12S; R8E	15
127	382256	Thor 19	13068	3457	T12S; R8E	15

RECEIVED
AZ STATE OFFICE
AUG 11 10 18
PHOENIX, ARIZONA

No.	BLM Serial No. AMC	Name of Claim	Book	Page	Township & Range	Section
128	382257 7	Thor 20	13068	3459	T12S; R8E	15
129	382258	Thor 21	13068	3461	T12S; R8E	15
130	382259	Thor 22	13068	3463	T12S; R8E	15
131	382260	Thor 23	13068	3465	T12S; R8E	15
132	382261	Thor 24	13068	3467	T12S; R8E	15
133	382262	Thor 25	13068	3469	T12S; R8E	15
134	382263	Thor 26	13068	3471	T12S; R8E	15
135	382264	Thor 27	13068	3473	T12S; R8E	15
136	382265	Thor 28	13068	3475	T12S; R8E	15
137	382266	Thor 29	13068	3477	T12S; R8E	15
138	382267	Thor 30	13068	3479	T12S; R8E	15
139	382268	Thor 31	13068	3481	T12S; R8E	15
140	382269	Thor 32	13068	3483	T12S; R8E	15
141	382270	Thor 33	13068	3485	T12S; R8E	15
142	382271	Thor 34	13068	3487	T12S; R8E	15
143	382272	Thor 35	13068	3489	T12S; R8E	15
144	382273	Thor 36	13068	3491	T12S; R8E	15
145	382274	Loki 1	13068	3393	T12S; R8E	10
146	382275	Loki 2	13068	3395	T12S; R8E	10
147	382276	Loki 3	13068	3397	T12S; R8E	10
148	382277	Loki 4	13068	3399	T12S; R8E	10
149	382278	Loki 5	13068	3401	T12S; R8E	10
150	382279	Loki 6	13068	3403	T12S; R8E	10
151	382280	Loki 7	13068	3405	T12S; R8E	10
152	382281	Loki 8	13068	3407	T12S; R8E	10
153	382282	Loki 9	13068	3409	T12S; R8E	10
154	382283	Loki 10	13068	3411	T12S; R8E	10
155	382284	Loki 11	13068	3413	T12S; R8E	10
156	382285	Loki 12	13068	3415	T12S; R8E	10
157	382286	Loki 13	13068	3417	T12S; R8E	10
158	382287 J	Loki 14	13068	3419	T12S; R8E	10

RECEIVED
BLM AZ STATE OFFICE
2016 AUG 17 A 10:18
PHOENIX, ARIZONA

EXHIBIT A

SILVER BELL MINING LLC LODE MINING CLAIMS LOCATED IN PIMA COUNTY, ARIZONA SILVER BELL MINE

RECEIVED
BLM AZ STATE OFI

2016 AUG 17 A 10
PHOENIX, ARIZO

No.	BLM Serial No. AMC	Claim Name	Book	Page	Township & Range	Section
1	48521 7	May #1	355	211	T12S; R98E	11 & 14
2	48522	May #2	352	300	T12S; R8E	11 & 14
3	48523	May #3	352	301	T12S; R8E	10,11,14, & 15
4	48524	May #4	352	302	T12S; R8E	10 & 15
5	48525 J	May #5	352	303	T12S; R8E	10 & 15
6	48538 7	May #22	2235	479	T12S; R8E	1 & 12
7	48539	May #23	2235	480	T12S; R8E	1 & 12
8	48540	May #24	2235	481	T12S; R8E	12
9	48541	May #25	2235	482	T12S; R8E	12
10	48542	May #26	2844	622	T12S; R8E	12
11	48543	May #27	2844	623	T12S; R8E	12
12	48544	May #28	2844	624	T12S; R8E	12
13	48545	May #29	2844	625	T12S; R8E	12
14	48546	May #30	2844	626	T12S; R8E	12
15	48547	May #31	2844	627	T12S; R8E	12
16	48548	May #32	2844	628	T12S; R8E	12 & 13
17	48549	May #33	2844	629	T12S; R8E	12
18	48550	May #34	2844	630	T12S; R8E	12
19	48551	May #35	2844	631	T12S; R8E	12
20	48552	May #36	2844	632	T12S; R8E	12
21	48553	May #37	2844	633	T12S; R8E	12 & 13
22	48554	May #38	2844	634	T12S; R8&9E	12 & 7
23	48555	May #39	2844	635	T12S; R8&9E	12, 7 & 8
24	48556	May #40	2844	636	T12S; R8&9E	12 & 18
25	48557	May #41	2844	637	T12S; R8&9E	12 & 18
26	48558	May #42	2844	638	T12S; R8&9E	12, 13 & 18
27	48561	May #48	5740	137	T12S; R8E	10
28	48562	May #49	2740	138	T12S; R8E	10
29	48563	May #50	2740	139	T12S; R8E	10
30	48564	May #51	2740	140	T12S; R8E	10
31	48565	May # 59	2740	572	T12S; R9E	7 & 18
		Amended	5917	638		
32	48566	May #60	2981	480/798	T12S; R9E	7 & 18
		Amended	5917	798		
33	48567 J	May #61	3016	799	T12S; R9E	7 & 18
34	48593 7	May #91	2981	942	T12S; R9E	12 & 13
35	48594	May #92	4326	943	T12S; R8E	12 & 13
36	48595	May #93	4326	944	T12S; R8E	12
37	48596	May #94	4326	945	T12S; R8E	12
38	48597	May #95	4326	946	T12S; R8E	12

No.	BLM Serial No. AMC	Claim Name	Book	Page	Township & Range	Section
39	48598 ↗	May #96	4326	947	T12S; R8E	12
40	48599	May #97	4326	948	T12S; R8E	12
41	48600	May #98	4326	949	T12S; R8E	12
42	48601 ↘	May #99	4326	950	T12S; R8E	12
43	48603 ↗	El Tiro 2	1756	176	T11S & T12S; R8E	34 & 3
		Amended	9359	964		
44	48604	El Tiro 3	1756	177	T11S & T12S; R8E	34 & 3
		Amended	9359	966		
45	48605	El Tiro 4	1756	178	T12S; R8E	3
46	48606	El Tiro 5	1756	179	T12S; R8E	3
47	48607	El Tiro 6	1756	180	T12S; R8E	3
48	48608 ↘	El Tiro 7	1756	181	T12S; R8E	3
49	48616 ↘	El Tiro 16	4002	571	T12S; R8E	5 & 8
50	48619 ↗	El Tiro 19	4228	2	T12S; R8E	11
51	48620	El Tiro 20	4228	3	T12S; R8E	11
52	48621	El Tiro 21	4228	4	T12S; R8E	3,10 & 11
53	48622	El Tiro 22	4228	5	T12S; R8E	3
54	48623	El Tiro 23	4228	6	T12S; R8E	3
55	48624	El Tiro 24	4228	7	T12S; R8E	3
56	48625	El Tiro 25	4228	8	T12S; R8E	3
57	48626	El Tiro 26	4228	9	T12S; R8E	3
58	48627	El Tiro 27	4228	10	T12S; R8E	3
59	48628	El Tiro 28	4228	11	T12S; R8E	3
60	48629	El Tiro 29	4228	12	T12S; R8E	3
61	48630	El Tiro 30	4228	13	T12S; R8E	3
62	48631	El Tiro 31	4228	14	T12S; R8E	3
63	48632	El Tiro 32	4228	15	T12S; R8E	3
64	48633	El Tiro 33	4228	16	T12S; R8E	3
65	48634	El Tiro 34	4228	17	T12S; R8E	3
66	48635	El Tiro 35	4228	18	T12S; R8E	3
67	48636	El Tiro 36	4228	19	T12S; R8E	3
68	48637	El Tiro 37	4228	20	T12S; R8E	3
69	48638	El Tiro 38	4228	21	T12S; R8E	3
70	48639	El Tiro 39	4228	22	T12S; R8E	3
71	48640	El Tiro 40	4228	23	T12S; R8E	3
72	48641	El Tiro 41	4228	24	T12S; R8E	3
73	48642	El Tiro 42	4228	25	T12S; R8E	3
74	48643	El Tiro 43	4228	26	T11 & T12S; R8E	34 & 3
		Amended	9359	970		
75	48644 ↘	El Tiro 44	4228	27	T11 & T12S; R8E	34 & 3
		Amended	9359	972		
76	48647 ↘	El Tiro 47	4228	30	T11 & T12S; R8E	34 & 3
		Amended	9359	974		
77	63340 ↘	Ironwood 5	1461	214/516		29 & 30

RECEIVED
BLM AZ STATE OFFICE
AUG 12 A 10:18
PHOENIX, ARIZONA

EXHIBIT A

No.	BLM Serial No. AMC	Claim Name	Book	Page	Township & Range	Section RECEIVED
		Amended	9359	976		
78	63341 7	Ironwood 6	1461	215	T11S; R8E	29 & 30
		Amended	9359	978		
79	63342	Ironwood 7	1461	216	T11S; R8E	29, 30 & 31
		Amended	9359	980		
80	66343	Ironwood 8	1461	217	T11S; R8E	29, 30, 31 & 32
		Amended	9359	982		
81	66344	Ironwood 9	1461	218	T11S; R8E	31
82	66345	Ironwood 10	1461	219	T11S; R8E	30 & 31
83	66346	Ironwood 11	1461	220	T11S; R8E	30 & 31
84	66347	Ironwood 12	1461	221	T11S; R8E	30
85	66348	Ironwood 13	1461	222	T11S; R8E	30
86	66349	Ironwood 14	1461	223	T11S; R8E	30
87	63350	Ironwood 15	1461	224	T11S; R8E	30 & 31
		Amended	1512	374		
88	63351	Ironwood 16	1461	225	T11S; R8E	31
		Amended	1510	519		
89	63352	Ironwood 17	1461	226	T11S; R8E	31
90	63353	Ironwood 18	1461	227	T11S; R8E	31
91	63354	Ironwood 19	1461	228	T11S; R8E	31
92	63355	Ironwood 20	1461	229	T11S; R8E	31
93	63356	Ironwood 21	1461	230	T11S; R8E	31
		Amended	1510	520		
94	63357	Ironwood 22	1461	231	T11S; R8E	31
95	63358	Ironwood 23	1461	232	T11S; R8E	30 & 31
96	63359	Ironwood 24	1461	233	T11S; R8E	31
97	63360	Ironwood 25	1461	234	T11S; R8E	31
98	63361	Ironwood 26	1461	235	T11S; R8E	31
99	63362	Ironwood 27	1461	236	T11S; R8E	31
100	63363	Ironwood 28	1461	237	T11S; R8E	31
101	63364	Ironwood 29	1461	238	T11S; R8E	31
102	63365	Ironwood 30	1461	239	T11S; R8E	31
103	63366	Ironwood 31	1461	240	T11S; R8E	31
104	63367	Ironwood 32	1461	241	T11S & T12S; R8E	6 & 31
105	63368	Ironwood 33	1461	242	T11S & T12S; R8E	6 & 31
106	63369	Ironwood 34	1461	243	T11S & T12S; R8E	6 & 31
107	63370	Ironwood 35	1461	244	T11S & T12S; R8E	6 & 31
108	63371	Ironwood 36	1465	263	T11S; R8E	31
		Amended	1510	517		
109	63372	Ironwood 37	1465	264	T11S; R8E	31
110	63373	Ironwood 38	1465	265	T11S & T12S; R8E	6 & 31
		Amended	1510	518		

EXHIBIT A

No.	BLM Serial No. AMC	Claim Name	Book	Page	Township & Range	Section
111	63374 ↗	Ironwood 39	1465	266	T11S & T12S; R8E	6 & 31
112	63375	Ironwood 40	1465	267	T11S & T12S; R8E	6 & 31
113	63376	Ironwood 41	1465	268	T11S & T12S; R8E	6 & 31
114	63377	Ironwood 42	1465	269	T11S & T12S; R8E	6 & 31
115	63378 ↘	Ironwood 43	1465	270	T11S & T12S; R8E	6 & 31
116	63380 ↗	Ironwood 45	1465	272	T11S; R8E	31
117	63381	Ironwood 46	1465	273	T11S; R8E	31
118	63382	Ironwood 47	1465	274	T11S; R8E	31
119	63383	Ironwood 48	1465	275	T11S; R8E	31
120	63384	Ironwood 49	1465	276	T11S; R8E	31
121	63385	Ironwood 50	1465	277	T11S; R8E	31
122	63386	Ironwood 51	1465	278	T11S; R8E	31
123	63387	Ironwood 52	1465	279	T11S; R8E	31
124	63388	Ironwood 53	1465	280	T11S & T12S; R8E	6 & 31
125	63389	Ironwood 54	1465	281	T11S; R8E	31
126	63390	Ironwood 55	1465	282	T11S; R8E	31
127	63391	Ironwood 56	1465	283	T11S; R8E	31
128	63392	Ironwood 57	1465	284	T11S; R8E	31
129	63393	Ironwood 58	1465	285	T11S; R8E	31
130	63394	Ironwood 59	1465	286	T11S; R8E	31
131	63395	Ironwood 60	1465	287	T11S; R8E	31
132	63396	Ironwood 61	1465	288	T11S; R8E	31
133	63397	Ironwood 62	1465	289	T11S; R8E	31
134	63398 ↘	Ironwood 63	1465	290	T11S; R8E	31
135	63403 —	BS & K 17	2550	163	T11S; R8E	27 & 28
136	63405 —	BS & K 19	2550	165	T11S; R8E	27 & 28
137	63407 —	BS & K 21	2550	165	T11S; R8E	27 & 28
138	63409 —	BS & K 23	2550	169	T11S; R8E	27 & 28
139	63414 ↗	BS & K 27	3656	130	T11S; R8E	27 & 34
140	63415 ↘	BS & K 28	3891	49	T11S; R8E	27 & 34
141	63420 ↗	BS & K 32	3891	502	T11S; R8E	27
142	63421	BS & K 33	3891	503	T11S; R8E	27
143	63422	BS & K 34	3891	504	T11S; R8E	27
144	63423	BS & K 35	3891	505	T11S; R8E	27
145	63424	BS & K 36	3891	506	T11S; R8E	27
146	63425	BS & K 37	3891	507	T11S; R8E	27
147	63426	BS & K 38	3891	508	T11S; R8E	27
148	63427	BS & K 39	3891	509	T11S; R8E	27
149	63428	BS & K 40	3891	510	T11S; R8E	27
150	63429	BS & K 41	3891	511	T11S; R8E	27
151	63430	BS & K 42	3891	512	T11S; R8E	27 & 34
152	63431	BS & K 43	3891	513	T11S; R8E	27 & 34
153	63432	BS & K 44	3891	514	T11S; R8E	27 & 34
154	63433 ↘	BS & K 45	3891	515	T11S; R8E	27 & 34

RECEIVED
BLM AZ STATE OFFICE
2011 AUG 17 A 10:15
PHOENIX, ARIZONA

EXHIBIT A

No.	BLM Serial No. AMC	Claim Name	Book	Page	Township & Range	Section
155	63434	BS & K 46	3891	516	T11S; R8E	27
156	63461	Vulcan 39	3909	204	T11S; R8E	27, 28, 30
157	63477	Vulcan 55	3909	212	T11S; R8E	29 & 30
158	63478	Vulcan 56	3909	213	T11S; R8E	29 & 30
159	63479	Vulcan 57	3909	201	T11S; R8E	29 & 30
160	63480	Vulcan 60	3909	200	T11S; R8E	29 & 30
161	309107	Jackie 21	8914	1983-1985	T12S; R8E	8
162	309108	Jackie 22	8914	1986-1988	T12S; R8E	8
163	309109	Jackie 23	8914	1989-1991	T12S; R8E	8
164	309110	Jackie 24	8914	1992-1994	T12S; R8E	8
165	309111	Jackie 25	8914	1995-1997	T12S; R8E	8
166	309112	Jackie 26	8914	1998-2000	T12S; R8E	8
167	331534	Jackie 27A	9929	920-923	T12S; R8E	8
168	333856	BS & K 26A	10024	268	T11S; R8E	27, 28, 33 & 34
169	353857	KA 1	11343	1256	T11S; R8E	20
170	353858	KA 2	11343	1258	T11S; R8E	19 & 20
171	353859	KA 3	11343	1260	T11S; R8E	20
172	353860	KA 4	11343	1262	T11S; R8E	19 & 20
173	353861	KA 5	11343	1264	T11S; R8E	20
174	353862	KA 6	11343	1266	T11S; R8E	19 & 20
175	353863	KA 7	11343	1268	T11S; R8E	20
176	353864	KA 8	11343	1270	T11S; R8E	19 & 20
177	353865	KA 9	11343	1272	T11S; R8E	20
178	353866	KA 10	11343	1274	T11S; R8E	19 & 20
179	353867	KA 11	11343	1276	T11S; R8E	20
180	353868	KA 12	11343	1278	T11S; R8E	19 & 20
181	353869	KA 13	11343	1280	T11S; R8E	20
182	353870	KA 14	11343	1282	T11S; R8E	19 & 20
183	353871	KA 15	11343	1284	T11S; R8E	20
184	353872	KA 16	11343	1286	T11S; R8E	19 & 20
185	353873	KA 17	11343	1288	T11S; R8E	20
186	353874	KA 18	11343	1290	T11S; R8E	19 & 20
187	353875	KA 45	11343	1292	T11S; R8E	20
188	353876	KA 46	11343	1294	T11S; R8E	20
189	353877	KA 47	11343	1296	T11S; R8E	20
190	353878	KA 48	11343	1298	T11S; R8E	20
191	353879	Ka 49	11343	1300	T11S; R8E	20
192	353880	KA 50	11343	1302	T11S; R8E	20
193	353881	KA 51	11343	1304	T11S; R8E	20
194	353882	KA 52	11343	1306	T11S; R8E	20
195	353883	KA 53	11343	1308	T11S; R8E	20
196	353884	KA 54	11343	1310	T11S; R8E	20
197	353885	KA 55	11343	1312	T11S; R8E	20
198	353886	KA 56	11343	1314	T11S; R8E	20

RECEIVED
 BLM STATE OFFICE
 29 & 30
 29 & 30
 29 & 30
 29 & 30
 PHOENIX, ARIZONA

EXHIBIT A

No.	BLM Serial No. AMC	Claim Name	Book	Page	Township & Range	Section
199	353887	KA 57	11343	1316	T11S; R8E	20
200	353888	KA 58	11343	1318	T11S; R8E	20
101	353889	KA 59	11343	1320	T11S; R8E	20
202	353890	KA 60	11343	1322	T11S; R8E	20
203	353891	KA 61	11343	1324	T11S; R8E	20
204	353892	KA 62	11343	1326	T11S; R8E	20
205	353893	KA 81	11343	1328	T11S; R8E	21
206	353894	KA 82	11343	1330	T11S; R8E	20 & 21
207	353895	KA 83	11343	1332	T11S; R8E	21
208	353896	KA 84	11343	1334	T11S; R8E	20 & 21
209	353897	KA 85	11343	1336	T11S; R8E	21
210	353898	KA 86	11343	1338	T11S; R8E	20 & 21
211	353899	KA 87	11343	1340	T11S; R8E	21
212	353900	KA 88	11343	1342	T11S; R8E	20 & 21
213	353901	KA 89	11343	1344	T11S; R8E	21
214	353902	KA 90	11343	1346	T11S; R8E	20 & 21
215	353903	KA 91	11343	1348	T11S; R8E	21
216	353904	KA 92	11343	1350	T11S; R8E	20 & 21
217	353905	KA 93	11343	1352	T11S; R8E	21
218	353906	KA 94	11343	1354	T11S; R8E	20 & 21
219	353907	KA 95	11343	1356	T11S; R8E	21
220	353908	KA 96	11343	1358	T11S; R8E	20 & 21
221	353909	KA 97	11343	1360	T11S; R8E	21
222	353910	KA 98	11343	1362	T11S; R8E	20 & 21
223	353911	KA 147	11343	1364	T11S; R8E	19
224	353912	KA 148	11343	1366	T11S; R8E	19
225	353913	KA 149	11343	1368	T11S; R8E	19
226	353914	KA 150	11343	1370	T11S; R8E	19
227	353915	KA 151	11343	1372	T11S; R8E	19
228	353916	KA 152	11343	1374	T11S; R8E	19
229	353917	KA 153	11343	1376	T11S; R8E	19
230	353918	KA 154	11343	1378	T11S; R8E	19
231	353919	KA 155	11343	1380	T11S; R8E	19
232	353920	KA 156	11343	1382	T11S; R8E	19
233	353921	KA 157	11343	1384	T11S; R8E	19
234	353922	KA 158	11343	1386	T11S; R8E	19
235	353923	KA 159	11343	1388	T11S; R8E	19
236	353924	KA 160	11343	1390	T11S; R8E	19
237	353925	KA 161	11343	1392	T11S; R8E	19
238	353926	KA 162	11343	1394	T11S; R8E	19
239	353927	KA 163	11343	1396	T11S; R8E	19
240	353928	KA 164	11343	1398	T11S; R8E	19

United States Department of the Interior
Bureau of Land Management
 DIV OF LANDS, MINRLS & ENERGY
 ONE N CENTRAL AVE
 PHOENIX, AZ 85004 -4427
 Phone: 602-417-9200

Receipt

No: 3633786

Transaction #: 3737258	
Date of Transaction: 08/17/2016	
CUSTOMER:	
ASARCO LLC 5285 E WILLIAMS CIR STE 2000 TUCSON, AZ 85711-7711 US	

LINE #	QTY	DESCRIPTION	REMARKS	UNIT PRICE	TOTAL
1	1.00	LOCATABLE MINERALS / MINING CLAIMS-NOT NEW-UNADJUD, ONE AUTH NO. ONLY / MINING CLAIM MONEY RECEIVED CASES: AMC380242/\$61690.00	NOI/MAINT FEE 2017 - 398	- n/a -	61690.00
TOTAL:					\$61,690.00

PAYMENT INFORMATION			
1	AMOUNT:	61690.00	POSTMARKED: 08/15/2016
	TYPE:	CHECK	RECEIVED: 08/17/2016
	CHECK NO:	2000003312	
	NAME:	SILVER BELL MINING LLC 5285 E WILLIAMS CIR STE 2000 TUCSON AZ 85711-7711 US	

REMARKS

This receipt was generated by the automated BLM Collections and Billing System and is a paper representation of a portion of the official electronic record contained therein.



353857 48521
63296
309087
331534
333856

Robin E. Barnes
Corporate Land Manager

Direct Dial: (520) 798-7796
RBarnes@asarco.com

August 5, 2015

Via Federal Express

Arizona State Office
Bureau of Land Management, Ste. 800
One North Central Avenue
Phoenix, AZ 85004-4427
602-417-9200

RECEIVED
BLM AZ STATE OFFICE
2015 AUG - 7 A 10: 22
PHOENIX, ARIZONA

RE: Notice of Intent to Hold and Payment of Annual Claim Maintenance Fee for 2015/ 2016

Dear Sir or Madam:

This will serve as notice that SILVER BELL MINING LLC, a Delaware limited liability company, whose address for purposes of this filing is **5285 East Williams Circle, Ste. 2000, Tucson, AZ 85711** intends to hold the 240 mining claims and/or mill sites located in Pima County, Arizona, described in Exhibit A attached herewith, by payment of the annual claim maintenance fee of \$155.00 per claim or site. Therefore, enclosed is our check in the amount of \$37,200.00 to pay the appropriate claim maintenance fees for the assessment year beginning on September 1, 2015.

Please return a date-stamped copy of this letter and a receipt verifying payment has been received by your office to me at 5285 East Williams Circle, Ste. 2000, Tucson, AZ 85711.

Thank you for your assistance and please feel free to contact me with any questions or concerns.

Sincerely,

Robin E. Barnes, RL/CP
Corporate Land Manager

reb
Enclosures

ENTERED
AUG 11 2015
BY: *R. Barnes*

3362754

EXHIBIT A

**SILVER BELL MINING LLC
LODE MINING CLAIMS LOCATED IN PIMA COUNTY, ARIZONA
SILVER BELL MINING**

No.	BLM Serial No. AMC	Claim Name	Book	Page	Township & Range	Section
1	48521	May #1	355	211	T12S; R98E	11 & 14
2	48522	May #2	352	300	T12S; R8E	11 & 14
3	48523	May #3	352	301	T12S; R8E	10,11,14, & 15
4	48524	May #4	352	302	T12S; R8E	10 & 15
5	48525	May #5	352	303	T12S; R8E	10 & 15
6	48538	May #22	2235	479	T12S; R8E	1 & 12
7	48539	May #23	2235	480	T12S; R8E	1 & 12
8	48540	May #24	2235	481	T12S; R8E	12
9	48541	May #25	2235	482	T12S; R8E	12
10	48542	May #26	2844	622	T12S; R8E	12
11	48543	May #27	2844	623	T12S; R8E	12
12	48544	May #28	2844	624	T12S; R8E	12
13	48545	May #29	2844	625	T12S; R8E	12
14	48546	May #30	2844	626	T12S; R8E	12
15	48547	May #31	2844	627	T12S; R8E	12
16	48548	May #32	2844	628	T12S; R8E	12 & 13
17	48549	May #33	2844	629	T12S; R8E	12
18	48550	May #34	2844	630	T12S; R8E	12
19	48551	May #35	2844	631	T12S; R8E	12
20	48552	May #36	2844	632	T12S; R8E	12
21	48553	May #37	2844	633	T12S; R8E	12 & 13
22	48554	May #38	2844	634	T12S; R8&9E	12 & 7
23	48555	May #39	2844	635	T12S; R8&9E	12, 7 & 8
24	48556	May #40	2844	636	T12S; R8&9E	12 & 18
25	48557	May #41	2844	637	T12S; R8&9E	12 & 18
26	48558	May #42	2844	638	T12S; R8&9E	12, 13 & 18
27	48561	May #48	5740	137	T12S; R8E	10
28	48562	May #49	2740	138	T12S; R8E	10
29	48563	May #50	2740	139	T12S; R8E	10
30	48564	May #51	2740	140	T12S; R8E	10
31	48565	May # 59	2740	572	T12S; R9E	7 & 18
		Amended	5917	638		
32	48566	May #60	2981	480/798	T12S; R9E	7 & 18
		Amended	5917	798		
33	48567	May #61	3016	799	T12S; R9E	7 & 18
34	48593	May #91	2981	942	T12S; R9E	12 & 13
35	48594	May #92	4326	943	T12S; R8E	12 & 13
36	48595	May #93	4326	944	T12S; R8E	12
37	48596	May #94	4326	945	T12S; R8E	12
38	48597	May #95	4326	946	T12S; R8E	12

RECEIVED
 PLAINFIELD
 PIMA COUNTY
 ARIZONA
 JUN 10 2010

EXHIBIT A

No.	BLM Serial No. AMC	Claim Name	Book	Page	Township & Range	Section
39	48598 7	May #96	4326	947	T12S; R8E	12
40	48599	May #97	4326	948	T12S; R8E	12
41	48600	May #98	4326	949	T12S; R8E	12
42	48601 J	May #99	4326	950	T12S; R8E	12
43	48603 7	El Tiro 2	1756	176	T11S & T12S; R8E	34 & 3
		Amended	9359	964		
44	48604	El Tiro 3	1756	177	T11S & T12S; R8E	34 & 3
		Amended	9359	966		
45	48605	El Tiro 4	1756	178	T12S; R8E	3
46	48606	El Tiro 5	1756	179	T12S; R8E	3
47	48607	El Tiro 6	1756	180	T12S; R8E	3
48	48608 J	El Tiro 7	1756	181	T12S; R8E	3
49	48616 7	El Tiro 16	4002	571	T12S; R8E	5 & 8
50	48619 7	El Tiro 19	4228	2	T12S; R8E	11
51	48620	El Tiro 20	4228	3	T12S; R8E	11
52	48621	El Tiro 21	4228	4	T12S; R8E	3,10 & 11
53	48622	El Tiro 22	4228	5	T12S; R8E	3
54	48623	El Tiro 23	4228	6	T12S; R8E	3
55	48624	El Tiro 24	4228	7	T12S; R8E	3
56	48625	El Tiro 25	4228	8	T12S; R8E	3
57	48626	El Tiro 26	4228	9	T12S; R8E	3
58	48627	El Tiro 27	4228	10	T12S; R8E	3
59	48628	El Tiro 28	4228	11	T12S; R8E	3
60	48629	El Tiro 29	4228	12	T12S; R8E	3
61	48630	El Tiro 30	4228	13	T12S; R8E	3
62	48631	El Tiro 31	4228	14	T12S; R8E	3
63	48632	El Tiro 32	4228	15	T12S; R8E	3
64	48633	El Tiro 33	4228	16	T12S; R8E	3
65	48634	El Tiro 34	4228	17	T12S; R8E	3
66	48635	El Tiro 35	4228	18	T12S; R8E	3
67	48636	El Tiro 36	4228	19	T12S; R8E	3
68	48637	El Tiro 37	4228	20	T12S; R8E	3
69	48638	El Tiro 38	4228	21	T12S; R8E	3
70	48639	El Tiro 39	4228	22	T12S; R8E	3
71	48640	El Tiro 40	4228	23	T12S; R8E	3
72	48641	El Tiro 41	4228	24	T12S; R8E	3
73	48642	El Tiro 42	4228	25	T12S; R8E	3
74	48643	El Tiro 43	4228	26	T11 & T12S; R8E	34 & 3
		Amended	9359	970		
75	48644 J	El Tiro 44	4228	27	T11 & T12S; R8E	34 & 3
		Amended	9359	972		
76	48647 7	El Tiro 47	4228	30	T11 & T12S; R8E	34 & 3
		Amended	9359	974		
77	63340 7	Ironwood 5	1461	214/516		29 & 30

RECEIVED
 BLM AZ STATE OFFICE
 2015 AUG - 7 A 10: 22
 PHOENIX, ARIZONA

EXHIBIT A

No.	BLM Serial No. AMC	Claim Name	Book	Page	Township & Range	Section
		Amended	9359	976		
78	63341 7	Ironwood 6	1461	215	T11S; R8E	29 & 30
		Amended	9359	978		
79	63342	Ironwood 7	1461	216	T11S; R8E	29, 30 & 31
		Amended	9359	980		
80	66343	Ironwood 8	1461	217	T11S; R8E	29, 30, 31 & 32
		Amended	9359	982		
81	66344	Ironwood 9	1461	218	T11S; R8E	31
82	66345	Ironwood 10	1461	219	T11S; R8E	30 & 31
83	66346	Ironwood 11	1461	220	T11S; R8E	30 & 31
84	66347	Ironwood 12	1461	221	T11S; R8E	30
85	66348	Ironwood 13	1461	222	T11S; R8E	30
86	66349	Ironwood 14	1461	223	T11S; R8E	30
87	63350	Ironwood 15	1461	224	T11S; R8E	30 & 31
		Amended	1512	374		
88	63351	Ironwood 16	1461	225	T11S; R8E	31
		Amended	1510	519		
89	63352	Ironwood 17	1461	226	T11S; R8E	31
90	63353	Ironwood 18	1461	227	T11S; R8E	31
91	63354	Ironwood 19	1461	228	T11S; R8E	31
92	63355	Ironwood 20	1461	229	T11S; R8E	31
93	63356	Ironwood 21	1461	230	T11S; R8E	31
		Amended	1510	520		
94	63357	Ironwood 22	1461	231	T11S; R8E	31
95	63358	Ironwood 23	1461	232	T11S; R8E	30 & 31
96	63359	Ironwood 24	1461	233	T11S; R8E	31
97	63360	Ironwood 25	1461	234	T11S; R8E	31
98	63361	Ironwood 26	1461	235	T11S; R8E	31
99	63362	Ironwood 27	1461	236	T11S; R8E	31
100	63363	Ironwood 28	1461	237	T11S; R8E	31
101	63364	Ironwood 29	1461	238	T11S; R8E	31
102	63365	Ironwood 30	1461	239	T11S; R8E	31
103	63366	Ironwood 31	1461	240	T11S; R8E	31
104	63367	Ironwood 32	1461	241	T11S & T12S; R8E	6 & 31
105	63368	Ironwood 33	1461	242	T11S & T12S; R8E	6 & 31
106	63369	Ironwood 34	1461	243	T11S & T12S; R8E	6 & 31
107	63370	Ironwood 35	1461	244	T11S & T12S; R8E	6 & 31
108	63371	Ironwood 36	1465	263	T11S; R8E	31
		Amended	1510	517		
109	63372	Ironwood 37	1465	264	T11S; R8E	31
110	63373 J	Ironwood 38	1465	265	T11S & T12S; R8E	6 & 31
		Amended	1510	518		

PUBLIC RECORDS
 2015 AUG -
 RECEIVED
 AUG 22
 A D: 22

EXHIBIT A

No.	BLM Serial No. AMC	Claim Name	Book	Page	Township & Range	Section
111	63374 ↗	Ironwood 39	1465	266	T11S & T12S; R8E	6 & 31
112	63375	Ironwood 40	1465	267	T11S & T12S; R8E	6 & 31
113	63376	Ironwood 41	1465	268	T11S & T12S; R8E	6 & 31
114	63377	Ironwood 42	1465	269	T11S & T12S; R8E	6 & 31
115	63378 ↘	Ironwood 43	1465	270	T11S & T12S; R8E	6 & 31
116	63380 ↗	Ironwood 45	1465	272	T11S; R8E	31
117	63381	Ironwood 46	1465	273	T11S; R8E	31
118	63382	Ironwood 47	1465	274	T11S; R8E	31
119	63383	Ironwood 48	1465	275	T11S; R8E	31
120	63384	Ironwood 49	1465	276	T11S; R8E	31
121	63385	Ironwood 50	1465	277	T11S; R8E	31
122	63386	Ironwood 51	1465	278	T11S; R8E	31
123	63387	Ironwood 52	1465	279	T11S; R8E	31
124	63388	Ironwood 53	1465	280	T11S & T12S; R8E	6 & 31
125	63389	Ironwood 54	1465	281	T11S; R8E	31
126	63390	Ironwood 55	1465	282	T11S; R8E	31
127	63391	Ironwood 56	1465	283	T11S; R8E	31
128	63392	Ironwood 57	1465	284	T11S; R8E	31
129	63393	Ironwood 58	1465	285	T11S; R8E	31
130	63394	Ironwood 59	1465	286	T11S; R8E	31
131	63395	Ironwood 60	1465	287	T11S; R8E	31
132	63396	Ironwood 61	1465	288	T11S; R8E	31
133	63397	Ironwood 62	1465	289	T11S; R8E	31
134	63398 ↘	Ironwood 63	1465	290	T11S; R8E	31
135	63403 →	BS & K 17	2550	163	T11S; R8E	27 & 28
136	63405 →	BS & K 19	2550	165	T11S; R8E	27 & 28
137	63407 →	BS & K 21	2550	165	T11S; R8E	27 & 28
138	63409 ↘	BS & K 23	2550	169	T11S; R8E	27 & 28
139	63414 ↗	BS & K 27	3656	130	T11S; R8E	27 & 34
140	63415 ↘	BS & K 28	3891	49	T11S; R8E	27 & 34
141	63420 ↗	BS & K 32	3891	502	T11S; R8E	27
142	63421	BS & K 33	3891	503	T11S; R8E	27
143	63422	BS & K 34	3891	504	T11S; R8E	27
144	63423	BS & K 35	3891	505	T11S; R8E	27
145	63424	BS & K 36	3891	506	T11S; R8E	27
146	63425	BS & K 37	3891	507	T11S; R8E	27
147	63426	BS & K 38	3891	508	T11S; R8E	27
148	63427	BS & K 39	3891	509	T11S; R8E	27
149	63428	BS & K 40	3891	510	T11S; R8E	27
150	63429	BS & K 41	3891	511	T11S; R8E	27
151	63430	BS & K 42	3891	512	T11S; R8E	27 & 34
152	63431 ↘	BS & K 43	3891	513	T11S; R8E	27 & 34
154	63433 ↗	BS & K 45	3891	515	T11S; R8E	27 & 34
155	63434 ↘	BS & K 46	3891	516	T11S; R8E	27 & 34

PHOENIX, ARIZONA
 2015 AUG -7 A ID: 22
 RECEIVED
 BLM ARIZONA STATE OFFICE

53
 2
 wing ↗

EXHIBIT A

No.	BLM Serial No. AMC	Claim Name	Book	Page	Township & Range	Section
156	63461 →	Vulcan 39	3909	204	T11S; R8E	29 & 30
157	63477 ↵	Vulcan 55	3909	212	T11S; R8E	29 & 30
158	63478	Vulcan 56	3909	213	T11S; R8E	29 & 30
159	63479	Vulcan 57	3909	201	T11S; R8E	29 & 30
160	63480 ↵	Vulcan 60	3909	200	T11S; R8E	30
161	309107 ↵	Jackie 21	8914	1983-1985	T12S; R8E	8
162	309108	Jackie 22	8914	1986-1988	T12S; R8E	8
163	309109	Jackie 23	8914	1989-1991	T12S; R8E	8
164	309110	Jackie 24	8914	1992-1994	T12S; R8E	8
165	309111	Jackie 25	8914	1995-1997	T12S; R8E	8
166	309112 ↵	Jackie 26	8914	1998-2000	T12S; R8E	8
167	331534 ↵	Jackie 27A	9929	920-923	T12S; R8E	8
168	333856 ∩	BS & K 26A	10024	268	T11S; R8E	27, 28, 33 & 34
169	353857 ↵	KA 1	11343	1256	T11S; R8E	20
170	353858	KA 2	11343	1258	T11S; R8E	19 & 20
171	353859	KA 3	11343	1260	T11S; R8E	20
172	353860	KA 4	11343	1262	T11S; R8E	19 & 20
173	353861	KA 5	11343	1264	T11S; R8E	20
174	353862	KA 6	11343	1266	T11S; R8E	19 & 20
175	353863	KA 7	11343	1268	T11S; R8E	20
176	353864	KA 8	11343	1270	T11S; R8E	19 & 20
177	353865	KA 9	11343	1272	T11S; R8E	20
178	353866	KA 10	11343	1274	T11S; R8E	19 & 20
179	353867	KA 11	11343	1276	T11S; R8E	20
180	353868	KA 12	11343	1278	T11S; R8E	19 & 20
181	353869	KA 13	11343	1280	T11S; R8E	20
182	353870	KA 14	11343	1282	T11S; R8E	19 & 20
183	353871	KA 15	11343	1284	T11S; R8E	20
184	353872	KA 16	11343	1286	T11S; R8E	19 & 20
185	353873	KA 17	11343	1288	T11S; R8E	20
186	353874	KA 18	11343	1290	T11S; R8E	19 & 20
187	353875	KA 45	11343	1292	T11S; R8E	20
188	353876	KA 46	11343	1294	T11S; R8E	20
189	353877	KA 47	11343	1296	T11S; R8E	20
190	353878	KA 48	11343	1298	T11S; R8E	20
191	353879	Ka 49	11343	1300	T11S; R8E	20
192	353880	KA 50	11343	1302	T11S; R8E	20
193	353881	KA 51	11343	1304	T11S; R8E	20
194	353882	KA 52	11343	1306	T11S; R8E	20
195	353883	KA 53	11343	1308	T11S; R8E	20
196	353884	KA 54	11343	1310	T11S; R8E	20
197	353885	KA 55	11343	1312	T11S; R8E	20
198	353886	KA 56	11343	1314	T11S; R8E	20
199	353887 ↵	KA 57	11343	1316	T11S; R8E	20

PHOENIX ARIZONA
 RECEIVED
 7/15/05
 10:22 AM

EXHIBIT A

No.	BLM Serial No. AMC	Claim Name	Book	Page	Township & Range	Section
200	353888	KA 58	11343	1318	T11S; R8E	20
201	353889	KA 59	11343	1320	T11S; R8E	20
202	353890	KA 60	11343	1322	T11S; R8E	20
203	353891	KA 61	11343	1324	T11S; R8E	20
204	353892	KA 62	11343	1326	T11S; R8E	20
205	353893	KA 81	11343	1328	T11S; R8E	21
206	353894	KA 82	11343	1330	T11S; R8E	20 & 21
207	353895	KA 83	11343	1332	T11S; R8E	21
208	353896	KA 84	11343	1334	T11S; R8E	20 & 21
209	353897	KA 85	11343	1336	T11S; R8E	21
210	353898	KA 86	11343	1338	T11S; R8E	20 & 21
211	353899	KA 87	11343	1340	T11S; R8E	21
212	353900	KA 88	11343	1342	T11S; R8E	20 & 21
213	353901	KA 89	11343	1344	T11S; R8E	21
214	353902	KA 90	11343	1346	T11S; R8E	20 & 21
215	353903	KA 91	11343	1348	T11S; R8E	21
216	353904	KA 92	11343	1350	T11S; R8E	20 & 21
217	353905	KA 93	11343	1352	T11S; R8E	21
218	353906	KA 94	11343	1354	T11S; R8E	20 & 21
219	353907	KA 95	11343	1356	T11S; R8E	21
220	353908	KA 96	11343	1358	T11S; R8E	20 & 21
221	353909	KA 97	11343	1360	T11S; R8E	21
222	353910	KA 98	11343	1362	T11S; R8E	20 & 21
223	353911	KA 147	11343	1364	T11S; R8E	19
224	353912	KA 148	11343	1366	T11S; R8E	19
225	353913	KA 149	11343	1368	T11S; R8E	19
226	353914	KA 150	11343	1370	T11S; R8E	19
227	353915	KA 151	11343	1372	T11S; R8E	19
228	353916	KA 152	11343	1374	T11S; R8E	19
229	353917	KA 153	11343	1376	T11S; R8E	19
230	353918	KA 154	11343	1378	T11S; R8E	19
231	353919	KA 155	11343	1380	T11S; R8E	19
232	353920	KA 156	11343	1382	T11S; R8E	19
233	353921	KA 157	11343	1384	T11S; R8E	19
234	353922	KA 158	11343	1386	T11S; R8E	19
235	353923	KA 159	11343	1388	T11S; R8E	19
236	353924	KA 160	11343	1390	T11S; R8E	19
237	353925	KA 161	11343	1392	T11S; R8E	19
238	353926	KA 162	11343	1394	T11S; R8E	19
239	353927	KA 163	11343	1396	T11S; R8E	19
240	353928	KA 164	11343	1398	T11S; R8E	19

RECEIVED
 BLM AZ STATE OFFICE
 2015 AUG - 7 A 10 22
 PHOENIX, ARIZONA

United States Department of the Interior
Bureau of Land Management
 LANDS/RECREATION & PLANNING
 ONE N CENTRAL AVE
 PHOENIX, AZ 85004 -2203
 Phone: 602-417-9200

Receipt

No: 3362756

Transaction #: 3460765	
Date of Transaction: 08/10/2015	
CUSTOMER:	
SILVER BELL MINING LLC 5285 E WILLIAMS CIR STE 2000 TUCSON, AZ 85711-7711 US	

LINE #	QTY	DESCRIPTION	REMARKS	UNIT PRICE	TOTAL
1	1.00	LOCATABLE MINERALS / MINING CLAIMS- NOT NEW-UNADJUD, ONE AUTH NO. ONLY / MINING CLAIM MONEY RECEIVED CASES: AMC48521/\$37200.00	MAINT 2016/240	- n/a -	37200.00
TOTAL:					\$37,200.00

PAYMENT INFORMATION			
1	AMOUNT:	37200.00	POSTMARKED: 08/05/2015
	TYPE:	CHECK	RECEIVED: 08/07/2015
	CHECK NO:	001474	
	NAME:	SILVER BELL MINING LLC 5285 E WILLIAMS CIR STE 2000 TUCSON AZ 85711-7711 US	

REMARKS

This receipt was generated by the automated BLM Collections and Billing System and is a paper representation of a portion of the official electronic record contained therein.

ENTERED
 AUG 11 2015
 BY: *RAM*

200

fedex.com 1800.GoFedEx 1800.463.3339

FedEx Package Express **US Airbill**

8047 3610 2297

0215 Business Day Packages up to 150 lbs. For packages over 150 lbs. use the FedEx Express Weight 22 Airbill.

1 From
 Date 8/15/15
 Sender's Name ROBIN BARNES Phone 520 798-7523
 Company ASARCO LLC
 Address 3200 E WILLIAMS CIR STE 2000
 City TUSON State AZ ZIP 85711-7711

2 Your Internal Billing Reference

3 To Recipient's Name
BUREAU OF LAND MGMT. Phone 602 417-9200
 Company ARIZONA STATE OFFICE (PUBLIC ROOM)
 Address One N. Central Ave
 City PHOENIX State AZ ZIP 85004

HOLD Weekday
 FedEx location address REQUIRED. NOT available for FedEx First Overnight.
 HOLD Saturday
 FedEx location address REQUIRED. Available ONLY for FedEx Priority Overnight and FedEx 2Day (not selected).



0113122026

4 Express Package Service ^{* In most locations. With Service unless otherwise specified. Please select carefully.}
 Next Business Day
 FedEx First Overnight
 FedEx Priority Overnight
 FedEx Standard Overnight
 FedEx 2Day AM
 FedEx 2Day
 FedEx Express Saver

5 Packaging ^{* Enclosed unless specified.}
 FedEx Envelope* FedEx Pak* FedEx Box FedEx Tube Other

6 Special Handling and Delivery Signature Options
 SATURDAY Delivery
 No Signature Required
 Direct Signature
 Indirect Signature
 Does this shipment contain dangerous goods?
 No Yes Yes (with Declaration) Dry Ice Dry Ice & Lithium Cargo Aircraft Only

7 Payment Bill to: Sender Recipient Third Party Credit Card Cash/Check
 Total Packages Total Weight No. Credit Card Auth.

RT 274 4 16:00 D
 ST 10.3 2297 08.07

fedex.com 1800.GoFedEx 1800.463.3339

FedEx
Express

earthsmart
FedEx carbon-neutral
envelope shipping

Align top of FedEx Express® shipping label here.

FedEx
TRK#
0215 8047 3610 2297

THU - 06 AUG AA
STANDARD OVERNIGHT

XH ZSYA

85004
AZ-US
PHX



FID 753672 05AUG15 TUSA 537C1/FECA/EE4B

Envelope

RECEIVED
BLM AZ STATE OFFICE
2015 AUG - 7 A 10: 18
PHOENIX, ARIZONA

Align bottom of peel-and-stick airbill or pouch here.

EXHIBIT A

No.	BLM Serial No. AMC	Claim Name	Book	Page	Township & Range	Section
111	63374	Ironwood 39	1465	266	T11S & T12S; R8E	6 & 31
112	63375	Ironwood 40	1465	267	T11S & T12S; R8E	6 & 31
113	63376	Ironwood 41	1465	268	T11S & T12S; R8E	6 & 31
114	63377	Ironwood 42	1465	269	T11S & T12S; R8E	6 & 31
115	63378	Ironwood 43	1465	270	T11S & T12S; R8E	6 & 31
116	63380	Ironwood 45	1465	272	T11S; R8E	31
117	63381	Ironwood 46	1465	273	T11S; R8E	31
118	63382	Ironwood 47	1465	274	T11S; R8E	31
119	63383	Ironwood 48	1465	275	T11S; R8E	31
120	63384	Ironwood 49	1465	276	T11S; R8E	31
121	63385	Ironwood 50	1465	277	T11S; R8E	31
122	63386	Ironwood 51	1465	278	T11S; R8E	31
123	63387	Ironwood 52	1465	279	T11S; R8E	31
124	63388	Ironwood 53	1465	280	T11S & T12S; R8E	6 & 31
125	63389	Ironwood 54	1465	281	T11S; R8E	31
126	63390	Ironwood 55	1465	282	T11S; R8E	31
127	63391	Ironwood 56	1465	283	T11S; R8E	31
128	63392	Ironwood 57	1465	284	T11S; R8E	31
129	63393	Ironwood 58	1465	285	T11S; R8E	31
130	63394	Ironwood 59	1465	286	T11S; R8E	31
131	63395	Ironwood 60	1465	287	T11S; R8E	31
132	63396	Ironwood 61	1465	288	T11S; R8E	31
133	63397	Ironwood 62	1465	289	T11S; R8E	31
134	63398	Ironwood 63	1465	290	T11S; R8E	31
135	63403	BS & K 17	2550	163	T11S; R8E	27 & 28
136	63405	BS & K 19	2550	165	T11S; R8E	27 & 28
137	63407	BS & K 21	2550	165	T11S; R8E	27 & 28
138	63409	BS & K 23	2550	169	T11S; R8E	27 & 28
139	63414	BS & K 27	3656	130	T11S; R8E	27 & 34
140	63415	BS & K 28	3891	49	T11S; R8E	27 & 34
141	63420	BS & K 32	3891	502	T11S; R8E	27
142	63421	BS & K 33	3891	503	T11S; R8E	27
143	63422	BS & K 34	3891	504	T11S; R8E	27
144	63423	BS & K 35	3891	505	T11S; R8E	27
145	63424	BS & K 36	3891	506	T11S; R8E	27
146	63425	BS & K 37	3891	507	T11S; R8E	27
147	63426	BS & K 38	3891	508	T11S; R8E	27
148	63427	BS & K 39	3891	509	T11S; R8E	27
149	63428	BS & K 40	3891	510	T11S; R8E	27
150	63429	BS & K 41	3891	511	T11S; R8E	27
151	63430	BS & K 42	3891	512	T11S; R8E	27 & 34
152	63431	BS & K 43	3891	513	T11S; R8E	27 & 34
153	63432	BS & K 44	3891	514	T11S; R8E	27 & 34
154	63433	BS & K 45	3891	515	T11S; R8E	27 & 34

submitted to add 1 missing line # 153

8/18/15 AT

(520) 798-7580 (Facsimile)

(520) 247-7328 (Cell)

From: Thrower, Amy [mailto:athrower@blm.gov]
Sent: Tuesday, August 18, 2015 9:43 AM
To: Barnes, Robin
Subject: Mining Claim Annual Maintenance Fees

[Quoted text hidden]

Barnes, Robin <rbarnes@asarco.com>
To: "Thrower, Amy" <athrower@blm.gov>

Tue, Aug 18, 2015 at 11:03 AM

Amy:

Attached is a revised and corrected claim list for the Silver Bell Mining LLC mining claims. I have added the BS & K 44 mining claim (AMC 63432) to the list as item no. 153. Please utilize the \$155 overpayment under receipt no. 3362756 to pay this year's claim maintenance fees for AMC 63432.

63432

Thank you for your assistance and please let me know if I need to provide you with any further documentation on this issue.

Robin E. Barnes

Corporate Land Manager

ASARCÓ LLC

5285 E. Williams Circle, STE. 2000

TUCSON, AZ 85711

rbarnes@ASARCO.com

(520) 798-7796 (Office)

(520) 798-7580 (Facsimile)

(520) 247-7328 (Cell)

From: Thrower, Amy [mailto:athrower@blm.gov]
Sent: Tuesday, August 18, 2015 9:43 AM
To: Barnes, Robin
Subject: Mining Claim Annual Maintenance Fees



Thrower, Amy <athrower@blm.gov>

Mining Claim Annual Maintenance Fees

4 messages

Thrower, Amy <athrower@blm.gov>
To: rbarnes@asarco.com

Tue, Aug 18, 2015 at 9:42 AM

Hi Robin,

We received the maintenance fees for the Silver Bell Mining LLC claims. There is one claim number missing from the list because line 153 of the spreadsheet was skipped.

The claim missing is AMC63432. Can you please send paperwork in directing us to use the \$155 overpayment on receipt #3362756 to pay this claim (if that is what you want us to do.) We have to have this in writing prior to September 1 in order to apply the money to the claim.

Thank you,

Amy

—

Amy Thrower

Supervisory Land Law Examiner
U.S. Department of the Interior
Bureau of Land Management (AZSO-931)
One North Central Ave Suite 800
Phoenix, AZ 85004
athrower@blm.gov
602-417-9334

Barnes, Robin <rbarnes@asarco.com>
To: "Thrower, Amy" <athrower@blm.gov>

Tue, Aug 18, 2015 at 9:44 AM

Thanks for having my back Amy. May I email this letter to you?

Robin E. Barnes

Corporate Land Manager

ASARCO LLC

5285 E. Williams Circle, STE. 2000

TUCSON, AZ 85711

rbarnes@ASARCO.com

(520) 798-7796 (Office)



AMC 48521

63296

309087

333856

353857

380242

382138

July 17, 2014

Arizona State Office
Bureau of Land Management
Department of the Interior
Suite 800
One North Central Avenue
Phoenix, AZ 85004-4427
602-417-9200

Notice of Intent to Hold and Payment of Annual Claim Maintenance Fee 2014/2015

Dear Sir or Madam:

The Final Rule related to "Required Fees for Mining Claims and Sites", as published in the Federal Register June 30, 2014, requires an annual maintenance fee of \$155.00 for each unpatented mining claim and mill site located and held under the General Mining Law of 1872.

This will serve as notice that Silver Bell Mining LLC, a Delaware Limited Liability Company, whose address for purposes of this filing is **5285 Williams Circle, Suite 2000 Tucson, Arizona 85711** intends to hold the 398 mining claims and / or mill sites described in Exhibit A attached herewith, by payment of the annual claim maintenance fee of \$155.00 per claim or site. The total amount owed therefore is \$61,690.00. A check in the amount of \$61,690.00 is enclosed herewith to hold these claims for the year ending September 1, 2015.

The attached Exhibit A lists the individual claim names, BLM serial numbers, and book and page number for the county records. The claims and/or sites are located in Pima County, AZ

The recorded documents and any notices of acknowledgments concerning the above mentioned claims should be sent to my attention at the address listed above.

Sincerely,

J. Chris Pfahl
J. Chris Pfahl
Corporate Land Manager
Enclosures

NO. OF CLAIMS 398
AMOUNT \$61,690.00
RECEIPT NO. 353856
INIT. CPH

**** BLM-ASO****

RECEIVED
2014 Jul 29 P 1:18
BLM - ASO

ENTERED
AUG 04 2014
BY: RAM

EXHIBIT A
 Unpatented Lode Claims
 Pima County, Arizona

AMC Serial No.	Claim Name	Recording Data		Township & Range	Section	
		Book	Page			
1	48521	May #1	355	211	T12S; R8E	11 & 14
2	48522	May #2	352	300	T12S; R8E	11 & 14
3	48523	May #3	352	301	T12S; R8E	10,11,14, & 15
4	48524	May #4	352	302	T12S; R8E	10 & 15
5	48525	May #5	352	303	T12S; R8E	10 & 15
6	48538	May #22	2235	479	T12S; R8E	1 & 12
7	48539	May #23	2235	480	T12S; R8E	1 & 12
8	48540	May #24	2235	481	T12S; R8E	12
9	48541	May #25	2235	482	T12S; R8E	12
10	48542	May #26	2844	622	T12S; R8E	12
11	48543	May #27	2844	623	T12S; R8E	12
12	48544	May #28	2844	624	T12S; R8E	12
13	48545	May #29	2844	625	T12S; R8E	12
14	48546	May #30	2844	626	T12S; R8E	12
15	48547	May #31	2844	627	T12S; R8E	12
16	48548	May #32	2844	628	T12S; R8E	12 & 13
17	48549	May #33	2844	629	T12S; R8E	12
18	48550	May #34	2844	630	T12S; R8E	12
19	48551	May #35	2844	631	T12S; R8E	12
20	48552	May #36	2844	632	T12S; R8E	12
21	48553	May #37	2844	633	T12S; R8E	12 & 13
22	48554	May #38	2844	634	T12S; R8&9E	12 & 7
23	48555	May #39	2844	635	T12S; R8&9E	12, 7 & 8
24	48556	May #40	2844	636	T12S; R8&9E	12 & 18
25	48557	May #41	2844	637	T12S; R8&9E	12 & 18
26	48558	May #42	2844	638	T12S; R8&9E	12, 13 & 18
27	48561	May #48	5740	137	T12S; R8E	10
28	48562	May #49	2740	138	T12S; R8E	10
29	48563	May #50	2740	139	T12S; R8E	10
30	48564	May #51	2740	140	T12S; R8E	10
31	48565	May # 59	2740/2930	572/638	T12S; R9E	7 & 18
32	48566	May #60	2981/5917	480/798	T12S; R9E	7 & 18
33	48567	May #61	3016	799	T12S; R9E	7 & 18
34	48593	May #91	2981	942	T12S; R9E	12 & 13
35	48594	May #92	4326	943	T12S; R8E	12 & 13
36	48595	May #93	4326	944	T12S; R8E	12
37	48596	May #94	4326	945	T12S; R8E	12
38	48597	May #95	4326	946	T12S; R8E	12
39	48598	May #96	4326	947	T12S; R8E	12
40	48599	May #97	4326	948	T12S; R8E	12
41	48600	May #98	4326	949	T12S; R8E	12
42	48601	May #99	4326	950	T12S; R8E	12
43	48603	El Tiro 2	1756/9359	176	T11S & T12S;	34 & 3
44	48604	El Tiro 3	1756/9359	177	T11S & T12S;	34 & 3

RECEIVED

EXHIBIT A
 Unpatented Lode Claims
 Pima County, Arizona

AMC	Claim	Recording Data		Township	Section	
45	48605	El Tiro 4	1756	178	T12S; R8E	3
46	48606	El Tiro 5	1756	179	T12S; R8E	3
47	48607	El Tiro 6	1756	180	T12S; R8E	3
48	48608	El Tiro 7	1756	181	T12S; R8E	3
49	48616	El Tiro 16	4002/9359	571	T12S; R8E	5 & 8
50	48619	El Tiro 19	4228	2	T12S; R8E	11
51	48620	El Tiro 20	4228	3	T12S; R8E	11
52	48621	El Tiro 21	4228	4	T12S; R8E	3,10 & 11
53	48622	El Tiro 22	4228	5	T12S; R8E	3
54	48623	El Tiro 23	4228	6	T12S; R8E	3
55	48624	El Tiro 24	4228	7	T12S; R8E	3
56	48625	El Tiro 25	4228	8	T12S; R8E	3
57	48626	El Tiro 26	4228	9	T12S; R8E	3
58	48627	El Tiro 27	4228	10	T12S; R8E	3
59	48628	El Tiro 28	4228	11	T12S; R8E	3
60	48629	El Tiro 29	4228	12	T12S; R8E	3
61	48630	El Tiro 30	4228	13	T12S; R8E	3
62	48631	El Tiro 31	4228	14	T12S; R8E	3
63	48632	El Tiro 32	4228	15	T12S; R8E	3
64	48633	El Tiro 33	4228	16	T12S; R8E	3
65	48634	El Tiro 34	4228	17	T12S; R8E	3
66	48635	El Tiro 35	4228	18	T12S; R8E	3
67	48636	El Tiro 36	4228	19	T12S; R8E	3
68	48637	El Tiro 37	4228	20	T12S; R8E	3
69	48638	El Tiro 38	4228	21	T12S; R8E	3
70	48639	El Tiro 39	4228	22	T12S; R8E	3
71	48640	El Tiro 40	4228	23	T12S; R8E	3
72	48641	El Tiro 41	4228	24	T12S; R8E	3
73	48642	El Tiro 42	4228	25	T12S; R8E	3
74	48643	El Tiro 43	4228/9359	26	T11 & T12S; R	34 & 3
75	48644	El Tiro 44	4228/9359	27	T11 & T12S; R	34 & 3
76	48647	El Tiro 47	4228/9359	30	T11 & T12S; R	34 & 3
77	63340	Ironwood 5	1461/9359	214/516		29 & 30
78	63341	Ironwood 6	1461/9359	215	T11S; R8E	29 & 30
79	63342	Ironwood 7	1461/9359	216	T11S; R8E	29, 30 & 31
80	66343	Ironwood 8	1461/9359	217	T11S; R8E	29, 30, 31 & 32
81	66344	Ironwood 9	1461	218	T11S; R8E	31
82	66345	Ironwood 10	1461	219	T11S; R8E	30 & 31
83	66346	Ironwood 11	1461	220	T11S; R8E	30 & 31
84	66347	Ironwood 12	1461	221	T11S; R8E	30
85	66348	Ironwood 13	1461	222	T11S; R8E	30
86	66349	Ironwood 14	1461	223	T11S; R8E	30
87	63350	Ironwood 15	1461/1512	224/374	T11S; R8E	30 & 31
88	63351	Ironwood 16	1461/1510	225/519	T11S; R8E	31
89	63352	Ironwood 17	1461	226	T11S; R8E	31

RECEIVED
 JUL 29 11 19
 PIMA COUNTY ARIZONA

EXHIBIT A
 Unpatented Lode Claims
 Pima County, Arizona

90
91
92
93
94
95
96
97
98
99
100
101
102
103
104
105
106
107
108
109
110
111
112
113
114
115
116
117
118
119
120
121
122
123
124
125
126
127
128
129
130
131
132
133
134

AMC	Claim	Recording Data		Township	Section
63353	Ironwood 18	1461	227	T11S; R8E	31
63354	Ironwood 19	1461	228	T11S; R8E	31
63355	Ironwood 20	1461	229	T11S; R8E	31
63356	Ironwood 21	1461/1510	230/520	T11S; R8E	31
63357	Ironwood 22	1461	231	T11S; R8E	31
63358	Ironwood 23	1461	232	T11S; R8E	30 & 31
63359	Ironwood 24	1461	233	T11S; R8E	31
63360	Ironwood 25	1461	234	T11S; R8E	31
63361	Ironwood 26	1461	235	T11S; R8E	31
63362	Ironwood 27	1461	236	T11S; R8E	31
63363	Ironwood 28	1461	237	T11S; R8E	31
63364	Ironwood 29	1461	238	T11S; R8E	31
63365	Ironwood 30	1461	239	T11S; R8E	31
63366	Ironwood 31	1461	240	T11S; R8E	31
63367	Ironwood 32	1461	241	T11S & T12S;	6 & 31
63368	Ironwood 33	1461	242	T11S & T12S;	6 & 31
63369	Ironwood 34	1461	243	T11S & T12S;	6 & 31
63370	Ironwood 35	1461	244	T11S & T12S;	6 & 31
63371	Ironwood 36	1465/1510	263/517	T11S; R8E	31
63372	Ironwood 37	1465	264	T11S; R8E	31
63373	Ironwood 38	1465/1510	265/518	T11S & T12S;	6 & 31
63374	Ironwood 39	1465	266	T11S & T12S;	6 & 31
63375	Ironwood 40	1465	267	T11S & T12S;	6 & 31
63376	Ironwood 41	1465	268	T11S & T12S;	6 & 31
63377	Ironwood 42	1465	269	T11S & T12S;	6 & 31
63378	Ironwood 43	1465	270	T11S & T12S;	6 & 31
63380	Ironwood 45	1465	272	T11S; R8E	31
63381	Ironwood 46	1465	273	T11S; R8E	31
63382	Ironwood 47	1465	274	T11S; R8E	31
63383	Ironwood 48	1465	275	T11S; R8E	31
63384	Ironwood 49	1465	276	T11S; R8E	31
63385	Ironwood 50	1465	277	T11S; R8E	31
63386	Ironwood 51	1465	278	T11S; R8E	31
63387	Ironwood 52	1465	279	T11S; R8E	31
63388	Ironwood 53	1465	280	T11S & T12S;	6 & 31
63389	Ironwood 54	1465	281	T11S; R8E	31
63390	Ironwood 55	1465	282	T11S; R8E	31
63391	Ironwood 56	1465	283	T11S; R8E	31
63392	Ironwood 57	1465	284	T11S; R8E	31
63393	Ironwood 58	1465	285	T11S; R8E	31
63394	Ironwood 59	1465	286	T11S; R8E	31
63395	Ironwood 60	1465	287	T11S; R8E	31
63396	Ironwood 61	1465	288	T11S; R8E	31
63397	Ironwood 62	1465	289	T11S; R8E	31
63398	Ironwood 63	1465	290	T11S; R8E	31

RECEIVED
 JUL 29 11:19

EXHIBIT A
Unpatented Lode Claims
Pima County, Arizona

	AMC	Claim	Recording Data		Township	Section
135	63403	BS & K 17	2550	163	T11S; R8E	27 & 28
136	63405	BS & K 19	2550	165	T11S; R8E	27 & 28
137	63407	BS & K 21	2550	165	T11S; R8E	27 & 28
138	63409	BS & K 23	2550	169	T11S; R8E	27 & 28
139	63414	BS & K 27	3656	130	T11S; R8E	27 & 34
140	63415	BS & K 28	3891	49	T11S; R8E	27 & 34
141	63420	BS & K 32	3891	502	T11S; R8E	27
142	63421	BS & K 33	3891	503	T11S; R8E	27
143	63422	BS & K 34	3891	504	T11S; R8E	27
144	63423	BS & K 35	3891	505	T11S; R8E	27
145	63424	BS & K 36	3891	506	T11S; R8E	27
146	63425	BS & K 37	3891	507	T11S; R8E	27
147	63426	BS & K 38	3891	508	T11S; R8E	27
148	63427	BS & K 39	3891	509	T11S; R8E	27
149	63428	BS & K 40	3891	510	T11S; R8E	27
150	63429	BS & K 41	3891	511	T11S; R8E	27
151	63430	BS & K 42	3891	512		27 & 34
152	63431	BS & K 43	3891	513	T11S; R8E	27 & 34
153	63432	BS & K 44	3891	514	T11S; R8E	27 & 34
154	63433	BS & K 45	3891	515	T11S; R8E	27 & 34
155	63434	BS & K 46	3891	516	T11S; R8E	27 & 34
156	63461	Vulcan 39	3909	204	T11S; R8E	29 & 30
157	63477	Vulcan 55	3909	212	T11S; R8E	29 & 30
158	63478	Vulcan 56	3909	213	T11S; R8E	29 & 30
159	63479	Vulcan 57	3909	201	T11S; R8E	29 & 30
160	63480	Vulcan 60	3909	200	T11S; R8E	30
161	309107	Jackie 21	8914	1983-1985	T12S; R8E	8
162	309108	Jackie 22	8914	1986-1988	T12S; R8E	8
163	309109	Jackie 23	8914	1989-1991	T12S; R8E	8
164	309110	Jackie 24	8914	1992-1994	T12S; R8E	8
165	309111	Jackie 25	8914	1995-1997	T12S; R8E	8
166	309112	Jackie 26	8914	1998-2000	T12S; R8E	8
167	331534	Jackie 27A	9929	920-923	T12S; R8E	8
168	333856	BS & K 26A			T11S; R8E	27, 28, 33 & 34
169	353857	KA 1	11343	1256	T11S; R8E	20
170	353858	KA 2	11343	1258	T11S; R8E	19 & 20
171	353859	KA 3	11343	1260	T11S; R8E	20
172	353860	KA 4	11343	1262	T11S; R8E	19 & 20
173	353861	KA 5	11343	1264	T11S; R8E	20
174	353862	KA 6	11343	1266	T11S; R8E	19 & 20
175	353863	KA 7	11343	1268	T11S; R8E	20
176	353864	KA 8	11343	1270	T11S; R8E	19 & 20
177	353865	KA 9	11343	1272	T11S; R8E	20
178	353866	KA 10	11343	1274	T11S; R8E	19 & 20
179	353867	KA 11	11343	1276	T11S; R8E	20

EXHIBIT A
 Unpatented Lode Claims
 Pima County, Arizona

	AMC	Claim	Recording Data		Township	Section
180	353868	KA 12	11343	1278	T11S; R8E	19 & 20
181	353869	KA 13	11343	1280	T11S; R8E	20
182	353870	KA 14	11343	1282	T11S; R8E	19 & 20
183	353871	KA 15	11343	1284	T11S; R8E	20
184	353872	KA 16	11343	1286	T11S; R8E	19 & 20
185	353873	KA 17	11343	1288	T11S; R8E	20
186	353874	KA 18	11343	1290	T11S; R8E	19 & 20
187	353875	KA 45	11343	1292	T11S; R8E	20
188	353876	KA 46	11343	1294	T11S; R8E	20
189	353877	KA 47	11343	1296	T11S; R8E	20
190	353878	KA 48	11343	1298	T11S; R8E	20
191	353879	Ka 49	11343	1300	T11S; R8E	20
192	353880	KA 50	11343	1302	T11S; R8E	20
193	353881	KA 51	11343	1304	T11S; R8E	20
194	353882	KA 52	11343	1306	T11S; R8E	20
195	353883	KA 53	11343	1308	T11S; R8E	20
196	353884	KA 54	11343	1310	T11S; R8E	20
197	353885	KA 55	11343	1312	T11S; R8E	20
198	353886	KA 56	11343	1314	T11S; R8E	20
199	353887	KA 57	11343	1316	T11S; R8E	20
200	353888	KA 58	11343	1318	T11S; R8E	20
201	353889	KA 59	11343	1320	T11S; R8E	20
202	353890	KA 60	11343	1322	T11S; R8E	20
203	353891	KA 61	11343	1324	T11S; R8E	20
204	353892	KA 62	11343	1326	T11S; R8E	20
205	353893	KA 81	11343	1328	T11S; R8E	21
206	353894	KA 82	11343	1330	T11S; R8E	20 & 21
207	353895	KA 83	11343	1332	T11S; R8E	21
208	353896	KA 84	11343	1334	T11S; R8E	20 & 21
209	353897	KA 85	11343	1336	T11S; R8E	21
210	353898	KA 86	11343	1338	T11S; R8E	20 & 21
211	353899	KA 87	11343	1340	T11S; R8E	21
212	353900	KA 88	11343	1342	T11S; R8E	20 & 21
213	353901	KA 89	11343	1344	T11S; R8E	21
214	353902	KA 90	11343	1346	T11S; R8E	20 & 21
215	353903	KA 91	11343	1348	T11S; R8E	21
216	353904	KA 92	11343	1350	T11S; R8E	20 & 21
217	353905	KA 93	11343	1352	T11S; R8E	21
218	353906	KA 94	11343	1354	T11S; R8E	20 & 21
219	353907	KA 95	11343	1356	T11S; R8E	21
220	353908	KA 96	11343	1358	T11S; R8E	20 & 21
221	353909	KA 97	11343	1360	T11S; R8E	21
222	353910	KA 98	11343	1362	T11S; R8E	20 & 21
223	353911	KA 147	11343	1364	T11S; R8E	19
224	353912	KA 148	11343	1366	T11S; R8E	19

EXHIBIT A
Unpatented Lode Claims
Pima County, Arizona

	AMC	Claim	Recording Data		Township	Section
225	353913	KA 149	11343	1368	T11S; R8E	19
226	353914	KA 150	11343	1370	T11S; R8E	19
227	353915	KA 151	11343	1372	T11S; R8E	19
228	353916	KA 152	11343	1374	T11S; R8E	19
229	353917	KA 153	11343	1376	T11S; R8E	19
230	353918	KA 154	11343	1378	T11S; R8E	19
231	353919	KA 155	11343	1380	T11S; R8E	19
232	353920	KA 156	11343	1382	T11S; R8E	19
233	353921	KA 157	11343	1384	T11S; R8E	19
234	353922	KA 158	11343	1386	T11S; R8E	19
235	353923	KA 159	11343	1388	T11S; R8E	19
236	353924	KA 160	11343	1390	T11S; R8E	19
237	353925	KA 161	11343	1392	T11S; R8E	19
238	353926	KA 162	11343	1394	T11S; R8E	19
239	353927	KA 163	11343	1396	T11S; R8E	19
240	353928	KA 164	11343	1398	T11S; R8E	19
241	380242	Pogo 1	13029	521	T12S; R8E	9
242	380243	Pogo 2	13029	523	T12S; R8E	9
243	380244	Pogo 3	13029	525	T12S; R8E	9
244	380245	Pogo 4	13029	527	T12S; R8E	9
245	380246	Pogo 5	13029	529	T12S; R8E	9
246	380247	Pogo 6	13029	531	T12S; R8E	9
247	380248	Pogo 7	13029	533	T12S; R8E	9
248	380249	Pogo 8	13029	535	T12S; R8E	9
249	382138	Pogo 9	13068	3207	T12S; R8E	9
250	382139	Pogo 10	13068	3209	T12S; R8E	9
251	382140	Pogo 11	13068	3211	T12S; R8E	9
252	382141	Pogo 12	13068	3213	T12S; R8E	9
253	382142	Pogo 13	13068	3215	T12S; R8E	9
254	382143	Pogo 14	13068	3217	T12S; R8E	9
255	382144	Pogo 15	13068	3219	T12S; R8E	9
256	382145	Pogo 16	13068	3221	T12S; R8E	9
257	382146	Pogo 17	13068	3223	T12S; R8E	9
258	382147	Pogo 18	13068	3225	T12S; R8E	9
259	382148	Pogo 19	13068	3227	T12S; R8E	9
260	382149	Pogo 20	13068	3229	T12S; R8E	9
261	382150	Pogo 21	13068	3231	T12S; R8E	9
262	382151	Pogo 22	13068	3233	T12S; R8E	9
263	382152	Pogo 23	13068	3235	T12S; R8E	9
264	382153	Pogo 24	13068	3237	T12S; R8E	9
265	382154	Pogo 25	13068	3239	T12S; R8E	9
266	382155	Pogo 26	13068	3241	T12S; R8E	9
267	382156	Pogo 27	13068	3243	T12S; R8E	9
268	382157	Pogo 28	13068	3245	T12S; R8E	9
269	382158	Pogo 29	13068	3247	T12S; R8E	9

RECEIVED
 JUN 11 2009 10:50

EXHIBIT A
 Unpatented Lode Claims
 Pima County, Arizona

	AMC	Claim	Recording Data		Township	Section
270	382159	Pogo 30	13068	3249	T12S; R8E	9
271	382160	Pogo 31	13068	3251	T12S; R8E	9
272	382161	Means 1	13068	3253	T12S; R8E	13
273	382162	Means 2	13068	3255	T12S; R8E	13
274	382163	Means 3	13068	3257	T12S; R8E	13
275	382164	Means 4	13068	3259	T12S; R8E	13
276	382165	Means 5	13068	3261	T12S; R8E	13
277	382166	Means 6	13068	3263	T12S; R8E	13
278	382167	Means 7	13068	3265	T12S; R8E	13
279	382168	Means 8	13068	3267	T12S; R8E	13
280	382169	Means 9	13068	3269	T12S; R8E	13
281	382170	Means 10	13068	3271	T12S; R8E	13
282	382171	Means 11	13068	3273	T12S; R8E	13
283	382172	Means 12	13068	3275	T12S; R8E	13
284	382173	Means 13	13068	3277	T12S; R8E	13
285	382174	Means 14	13068	3279	T12S; R8E	13
286	382175	Means 15	13068	3281	T12S; R8E	13
287	382176	Means 16	13068	3283	T12S; R8E	13
288	382177	Means 17	13068	3285	T12S; R8E	13
289	382178	Means 18	13068	3287	T12S; R8E	13
290	382179	Means 19	13068	3289	T12S; R8E	13
291	382180	Means 20	13068	3291	T12S; R8E	13
292	382181	Means 21	13068	3293	T12S; R8E	13
293	382182	Means 22	13068	3295	T12S; R8E	13
294	382183	Means 23	13068	3297	T12S; R8E	13
295	382184	Means 24	13068	3299	T12S; R8E	13
296	382185	Means 25	13068	3301	T12S; R8E	13
297	382186	Means 26	13068	3303	T12S; R8E	13
298	382187	Means 27	13068	3305	T12S; R8E	13
299	382188	Means 28	13068	3307	T12S; R8E	13
300	382189	Means 29	13068	3309	T12S; R8E	13
301	382190	Means 30	13068	3311	T12S; R8E	13
302	382191	Means 31	13068	3313	T12S; R8E	13
303	382192	Means 32	13068	3315	T12S; R8E	13
304	382193	Means 33	13068	3317	T12S; R8E	13
305	382194	Means 34	13068	3319	T12S; R8E	13
306	382195	Means 35	13068	3321	T12S; R8E	13
307	382196	Means 36	13068	3323	T12S; R8E	13
308	382197	Duncan 1	13068	3325	T12S; R8E	14
309	382198	Duncan 2	13068	3327	T12S; R8E	14
310	382199	Duncan 3	13068	3329	T12S; R8E	14
311	382200	Duncan 4	13068	3331	T12S; R8E	14
312	382201	Duncan 5	13068	3333	T12S; R8E	14
313	382202	Duncan 6	13068	3335	T12S; R8E	14
314	382203	Duncan 7	13068	3337	T12S; R8E	14

2011 JUN 27 PM 1:50
 PIMA COUNTY ARIZONA
 COUNTY CLERK
 OFFICE

EXHIBIT A
 Unpatented Lode Claims
 Pima County, Arizona

	AMC	Claim	Recording Data		Township	Section
315	382204	Duncan 8	13068	3339	T12S; R8E	14
316	382205	Duncan 9	13068	3341	T12S; R8E	14
317	382206	Duncan 10	13068	3343	T12S; R8E	14
318	382207	Duncan 11	13068	3345	T12S; R8E	14
319	382208	Duncan 12	13068	3347	T12S; R8E	14
320	382209	Duncan 13	13068	3349	T12S; R8E	14
321	382210	Duncan 14	13068	3351	T12S; R8E	14
322	382211	Duncan 15	13068	3353	T12S; R8E	14
323	382212	Duncan 16	13068	3355	T12S; R8E	14
324	382213	Duncan 17	13068	3357	T12S; R8E	14
325	382214	Duncan 18	13068	3359	T12S; R8E	14
326	382215	Duncan 19	13068	3361	T12S; R8E	14
327	382216	Duncan 20	13068	3363	T12S; R8E	14
328	382217	Duncan 21	13068	3365	T12S; R8E	14
329	382218	Duncan 22	13068	3367	T12S; R8E	14
330	382219	Duncan 23	13068	3369	T12S; R8E	14
331	382220	Duncan 24	13068	3371	T12S; R8E	14
332	382221	Duncan 25	13068	3373	T12S; R8E	14
333	382222	Duncan 26	13068	3375	T12S; R8E	14
334	382223	Duncan 27	13068	3377	T12S; R8E	14
335	382224	Duncan 28	13068	3379	T12S; R8E	14
336	382225	Duncan 29	13068	3381	T12S; R8E	14
337	382226	Duncan 30	13068	3383	T12S; R8E	14
338	382227	Duncan 31	13068	3385	T12S; R8E	14
339	382228	Duncan 32	13068	3387	T12S; R8E	14
340	382229	Duncan 33	13068	3389	T12S; R8E	14
341	382230	Duncan 34	13068	3391	T12S; R8E	14
342	382231	June 1	13068	3493	T12S; R8E	12
343	382232	June 2	13068	3495	T12S; R8E	12
344	382233	June 3	13068	3497	T12S; R8E	12
345	382234	June 4	13068	3499	T12S; R8E	12
346	382235	June 5	13068	3501	T12S; R8E	12
347	382236	June 6	13068	3503	T12S; R8E	12
348	382237	June 7	13068	3505	T12S; R8E	12
349	382238	Thor 1	13068	3421	T12S; R8E	15
350	382239	Thor 2	13068	3423	T12S; R8E	15
351	382240	Thor 3	13068	3425	T12S; R8E	15
352	382241	Thor 4	13068	3427	T12S; R8E	15
353	382242	Thor 5	13068	3429	T12S; R8E	15
354	382243	Thor 6	13068	3431	T12S; R8E	15
355	382244	Thor 7	13068	3433	T12S; R8E	15
356	382245	Thor 8	13068	3435	T12S; R8E	15
357	382246	Thor 9	13068	3437	T12S; R8E	15
358	382247	Thor 10	13068	3439	T12S; R8E	15
359	382248	Thor 11	13068	3441	T12S; R8E	15


EXHIBIT A
 Unpatented Lode Claims
 Pima County, Arizona

	AMC	Claim	Recording Data		Township	Section
360	382249	Thor 12	13068	3443	T12S; R8E	15
361	382250	Thor 13	13068	3445	T12S; R8E	15
362	382251	Thor 14	13068	3447	T12S; R8E	15
363	382252	Thor 15	13068	3449	T12S; R8E	15
364	382253	Thor 16	13068	3451	T12S; R8E	15
365	382254	Thor 17	13068	3453	T12S; R8E	15
366	382255	Thor 18	13068	3455	T12S; R8E	15
367	382256	Thor 19	13068	3457	T12S; R8E	15
368	382257	Thor 20	13068	3459	T12S; R8E	15
369	382258	Thor 21	13068	3461	T12S; R8E	15
370	382259	Thor 22	13068	3463	T12S; R8E	15
371	382260	Thor 23	13068	3465	T12S; R8E	15
372	382261	Thor 24	13068	3467	T12S; R8E	15
373	382262	Thor 25	13068	3469	T12S; R8E	15
374	382263	Thor 26	13068	3471	T12S; R8E	15
375	382264	Thor 27	13068	3473	T12S; R8E	15
376	382265	Thor 28	13068	3475	T12S; R8E	15
377	382266	Thor 29	13068	3477	T12S; R8E	15
378	382267	Thor 30	13068	3479	T12S; R8E	15
379	382268	Thor 31	13068	3481	T12S; R8E	15
380	382269	Thor 32	13068	3483	T12S; R8E	15
381	382270	Thor 33	13068	3485	T12S; R8E	15
382	382271	Thor 34	13068	3487	T12S; R8E	15
383	382272	Thor 35	13068	3489	T12S; R8E	15
384	382273	Thor 36	13068	3491	T12S; R8E	15
385	382274	Loki 1	13068	3393	T12S; R8E	10
386	382275	Loki 2	13068	3395	T12S; R8E	10
387	382276	Loki 3	13068	3397	T12S; R8E	10
388	382277	Loki 4	13068	3399	T12S; R8E	10
389	382278	Loki 5	13068	3401	T12S; R8E	10
390	382279	Loki 6	13068	3403	T12S; R8E	10
391	382280	Loki 7	13068	3405	T12S; R8E	10
392	382281	Loki 8	13068	3407	T12S; R8E	10
393	382282	Loki 9	13068	3409	T12S; R8E	10
394	382283	Loki 10	13068	3411	T12S; R8E	10
395	382284	Loki 11	13068	3413	T12S; R8E	10
396	382285	Loki 12	13068	3415	T12S; R8E	10
397	382286	Loki 13	13068	3417	T12S; R8E	10
398	382287	Loki 14	13068	3419	T12S; R8E	10

Total 398 Claims

JUL 29 P 1:50
 RECEIVED

United States Department of the Interior
Bureau of Land Management
 LANDS/RECREATION & PLANNING
 ONE N CENTRAL AVE
 PHOENIX, AZ 85004 -2203
 Phone: 602-417-9200



Receipt

No:

3088596

Transaction #: 3179965	
Date of Transaction: 07/30/2014	
CUSTOMER:	
ASARCO LLC 5285 E WILLIAMS CIR STE 2000 TUCSON, AZ 85711-7711 US	

LINE #	QTY	DESCRIPTION	REMARKS	UNIT PRICE	TOTAL
1	1.00	LOCATABLE MINERALS / MINING CLAIMS-NOT NEW-UNADJUD, ONE AUTH NO. ONLY / MINING CLAIM MONEY RECEIVED CASES: AMC48521/\$61690.00	MAINT FEE PYMNT (398) 2015	- n/a -	61690.00
TOTAL:					\$61,690.00


PAYMENT INFORMATION					
1	AMOUNT:	61690.00	POSTMARKED:	07/25/2014	
	TYPE:	CHECK	RECEIVED:	07/29/2014	
	CHECK NO:	0000110942			
	NAME:	SILVER BELL MINING LLC 5285 E WILLIAMS CIR STE 2000 TUCSON AZ 85711-7711 US			

REMARKS

This receipt was generated by the automated BLM Collections and Billing System and is a paper representation of a portion of the official electronic record contained therein.



5285 E. Williams Circle, Suite 2000
Tucson, Arizona 85711



RECEIVED
BLM AZ STATE OFFICE
2014 JUL 29 P 1:59
PHOENIX, ARIZONA

Arizona State Office
Bureau of Land Management
Department of the Interior
One North Central Avenue, Suite 800
Phoenix, AZ 85004-4427



48521
63296
309087
331534
333856
353857

July 17, 2013

380242
382138

RECEIVED
BLM AZ STATE OFFICE
2013 JUL 19 A 9:56
PHOENIX, ARIZONA

Arizona State Office
Bureau of Land Management
Department of the Interior
Suite 800
One North Central Avenue
Phoenix, AZ 85004-4427
602-417-9200

Notice of Intent to Hold and Payment of Annual Claim Maintenance Fee 2013/2014.

Dear Sir or Madam:

The Final Rule as published in the Federal Register implements provisions of the Interior Department and related agencies, Appropriations Act of 2003 (the "Act") requires an annual rental fee of \$140.00 for each unpatented mining claim and site located and held under the General Mining Law of 1872.

This will serve as notice that Silver Bell Mining LLC, a Delaware Limited Liability Company, whose address for purposes of this filing is **5285 Williams Circle, Suite 2000 Tucson, Arizona 85711** intends to hold the 398 mining claims and / or mill sites described in Exhibit A attached herewith, by payment of the annual claim maintenance fee of \$140.00 per claim or site. The total amount owed therefore is **\$55,720.00** to hold these claims for the year ending September 1, 2014.

The attached Exhibit A lists the individual claim names, BLM serial numbers, and book and page number for the county records. The claims and/or sites are located in Pima County, AZ

The recorded documents and any notices of acknowledgments concerning the above mentioned claims should be sent to my attention at the address listed above.

Sincerely,

J. Chris Pfahl
Corporate Land Manager
Enclosures

NO. OF CLAIMS 398
AMOUNT \$55,720.00
RECEIPT NO. 2836750
INIT. JCP

** BLM-ASO**

ENTERED IN COMPUTER
RE 8.6.13

EXHIBIT A
 Unpatented Lode Claims
 Pima County, Arizona

	AMC Serial No.	Claim Name	Recording Data		Township & Range	Section
			Book	Page		
1	48521	May #1	355	211	T12S; R8E	11 & 14
2	48522	May #2	352	300	T12S; R8E	11 & 14
3	48523	May #3	352	301	T12S; R8E	10,11,14, & 15
4	48524	May #4	352	302	T12S; R8E	10 & 15
5	48525	May #5	352	303	T12S; R8E	10 & 15
6	48538	May #22	2235	479	T12S; R8E	1 & 12
7	48539	May #23	2235	480	T12S; R8E	1 & 12
8	48540	May #24	2235	481	T12S; R8E	12
9	48541	May #25	2235	482	T12S; R8E	12
10	48542	May #26	2844	622	T12S; R8E	12
11	48543	May #27	2844	623	T12S; R8E	12
12	48544	May #28	2844	624	T12S; R8E	12
13	48545	May #29	2844	625	T12S; R8E	12
14	48546	May #30	2844	626	T12S; R8E	12
15	48547	May #31	2844	627	T12S; R8E	12
16	48548	May #32	2844	628	T12S; R8E	12 & 3
17	48549	May #33	2844	629	T12S; R8E	12
18	48550	May #34	2844	630	T12S; R8E	12
19	48551	May #35	2844	631	T12S; R8E	12
20	48552	May #36	2844	632	T12S; R8E	12
21	48553	May #37	2844	633	T12S; R8E	12 & 13
22	48554	May #38	2844	634	T12S; R8&9E	12 & 7
23	48555	May #39	2844	635	T12S; R8&9E	12, 7 & 8
24	48556	May #40	2844	636	T12S; R8&9E	12 & 18
25	48557	May #41	2844	637	T12S; R8&9E	12 & 18
26	48558	May #42	2844	638	T12S; R8&9E	12, 13 & 18
27	48561	May #48	5740	137	T12S; R8E	10
28	48562	May #49	2740	138	T12S; R8E	10
29	48563	May #50	2740	139	T12S; R8E	10
30	48564	May #51	2740	140	T12S; R8E	10
31	48565	May # 59	2740/2930	572/638	T12S; R9E	7 & 18
32	48566	May #60	2981/5917	480/798	T12S; R9E	7 & 18
33	48567	May #61	3016	799	T12S; R9E	7 & 18
34	48593	May #91	2981	942	T12S; R9E	12 & 13
35	48594	May #92	4326	943	T12S; R8E	12 & 13
36	48595	May #93	4326	944	T12S; R8E	12
37	48596	May #94	4326	945	T12S; R8E	12
38	48597	May #95	4326	946	T12S; R8E	12
39	48598	May #96	4326	947	T12S; R8E	12
40	48599	May #97	4326	948	T12S; R8E	12
41	48600	May #98	4326	949	T12S; R8E	12
42	48601	May #99	4326	950	T12S; R8E	12
43	48603	El Tiro 2	1756/9359	176	T11S & T12S;	34 & 3
44	48604	El Tiro 3	1756/9359	177	T11S & T12S;	34 & 3

RECEIVED
 BLM AZ STATE OFFICE
 2011 JUL 19 A 9:56
 PHOENIX, ARIZONA

EXHIBIT A
 Unpatented Lode Claims
 Pima County, Arizona

	AMC	Claim	Recording Data		Township	Section
45	48605	El Tiro 4	1756	178	T12S; R8E	3
46	48606	El Tiro 5	1756	179	T12S; R8E	3
47	48607	El Tiro 6	1756	180	T12S; R8E	3
48	48608	El Tiro 7	1756	181	T12S; R8E	3
49	48616	El Tiro 16	4002/9359	571	T12S; R8E	5 & 8
50	48619	El Tiro 19	4228	2	T12S; R8E	11
51	48620	El Tiro 20	4228	3	T12S; R8E	11
52	48621	El Tiro 21	4228	4	T12S; R8E	3,10 &11
53	48622	El Tiro 22	4228	5	T12S; R8E	3
54	48623	El Tiro 23	4228	6	T12S; R8E	3
55	48624	El Tiro 24	4228	7	T12S; R8E	3
56	48625	El Tiro 25	4228	8	T12S; R8E	3
57	48626	El Tiro 26	4228	9	T12S; R8E	3
58	48627	El Tiro 27	4228	10	T12S; R8E	3
59	48628	El Tiro 28	4228	11	T12S; R8E	3
60	48629	El Tiro 29	4228	12	T12S; R8E	3
61	48630	El Tiro 30	4228	13	T12S; R8E	3
62	48631	El Tiro 31	4228	14	T12S; R8E	3
63	48632	El Tiro 32	4228	15	T12S; R8E	3
64	48633	El Tiro 33	4228	16	T12S; R8E	3
65	48634	El Tiro 34	4228	17	T12S; R8E	3
66	48635	El Tiro 35	4228	18	T12S; R8E	3
67	48636	El Tiro 36	4228	19	T12S; R8E	3
68	48637	El Tiro 37	4228	20	T12S; R8E	3
69	48638	El Tiro 38	4228	21	T12S; R8E	3
70	48639	El Tiro 39	4228	22	T12S; R8E	3
71	48640	El Tiro 40	4228	23	T12S; R8E	3
72	48641	El Tiro 41	4228	24	T12S; R8E	3
73	48642	El Tiro 42	4228	25	T12S; R8E	3
74	48643	El Tiro 43	4228/9359	26	T11 & T12S; R	34 & 3
75	48644	El Tiro 44	4228/9359	27	T11 & T12S; R	34 & 3
76	48647	El Tiro 47	4228/9359	30	T11 & T12S; R	34 & 3
77	63340	Ironwood 5	1461/9359	214/516		29 & 30
78	63341	Ironwood 6	1461/9359	215	T11S; R8E	29 & 30
79	63342	Ironwood 7	1461/9359	216	T11S; R8E	29, 30 &31
80	66343	Ironwood 8	1461/9359	217	T11S; R8E	29, 30, 31 & 32
81	66344	Ironwood 9	1461	218	T11S; R8E	31
82	66345	Ironwood 10	1461	219	T11S; R8E	30 & 31
83	66346	Ironwood 11	1461	220	T11S; R8E	30 & 31
84	66347	Ironwood 12	1461	221	T11S; R8E	30
85	66348	Ironwood 13	1461	222	T11S; R8E	30
86	66349	Ironwood 14	1461	223	T11S; R8E	30
87	63350	Ironwood 15	1461/1512	224/374	T11S; R8E	30 & 31
88	63351	Ironwood 16	1461/1510	225/519	T11S; R8E	31
89	63352	Ironwood 17	1461	226	T11S; R8E	31

RECEIVED
 BLM AZ STATE OFFICE
 PHOENIX, ARIZONA
 2013 JUL 19 A 9:56

EXHIBIT A
 Unpatented Lode Claims
 Pima County, Arizona

	AMC	Claim	Recording Data		Township	Section
90	63353	Ironwood 18	1461	227	T11S; R8E	31
91	63354	Ironwood 19	1461	228	T11S; R8E	31
92	63355	Ironwood 20	1461	229	T11S; R8E	31
93	63356	Ironwood 21	1461/1510	230/520	T11S; R8E	31
94	63357	Ironwood 22	1461	231	T11S; R8E	31
95	63358	Ironwood 23	1461	232	T11S; R8E	30 & 31
96	63359	Ironwood 24	1461	233	T11S; R8E	31
97	63360	Ironwood 25	1461	234	T11S; R8E	31
98	63361	Ironwood 26	1461	235	T11S; R8E	31
99	63362	Ironwood 27	1461	236	T11S; R8E	31
100	63363	Ironwood 28	1461	237	T11S; R8E	31
101	63364	Ironwood 29	1461	238	T11S; R8E	31
102	63365	Ironwood 30	1461	239	T11S; R8E	31
103	63366	Ironwood 31	1461	240	T11S; R8E	31
104	63367	Ironwood 32	1461	241	T11S & T12S;	6 & 31
105	63368	Ironwood 33	1461	242	T11S & T12S;	6 & 31
106	63369	Ironwood 34	1461	243	T11S & T12S;	6 & 31
107	63370	Ironwood 35	1461	244	T11S & T12S;	6 & 31
108	63371	Ironwood 36	1465/1510	263/517	T11S; R8E	31
109	63372	Ironwood 37	1465	264	T11S; R8E	31
110	63373	Ironwood 38	1465/1510	265/518	T11S & T12S;	6 & 31
111	63374	Ironwood 39	1465	266	T11S & T12S;	6 & 31
112	63375	Ironwood 40	1465	267	T11S & T12S;	6 & 31
113	63376	Ironwood 41	1465	268	T11S & T12S;	6 & 31
114	63377	Ironwood 42	1465	269	T11S & T12S;	6 & 31
115	63378	Ironwood 43	1465	270	T11S & T12S;	6 & 31
116	63380	Ironwood 45	1465	272	T11S; R8E	31
117	63381	Ironwood 46	1465	273	T11S; R8E	31
118	63382	Ironwood 47	1465	274	T11S; R8E	31
119	63383	Ironwood 48	1465	275	T11S; R8E	31
120	63384	Ironwood 49	1465	276	T11S; R8E	31
121	63385	Ironwood 50	1465	277	T11S; R8E	31
122	63386	Ironwood 51	1465	278	T11S; R8E	31
123	63387	Ironwood 52	1465	279	T11S; R8E	31
124	63388	Ironwood 53	1465	280	T11S & T12S;	6 & 31
125	63389	Ironwood 54	1465	281	T11S; R8E	31
126	63390	Ironwood 55	1465	282	T11S; R8E	31
127	63391	Ironwood 56	1465	283	T11S; R8E	31
128	63392	Ironwood 57	1465	284	T11S; R8E	31
129	63393	Ironwood 58	1465	285	T11S; R8E	31
130	63394	Ironwood 59	1465	286	T11S; R8E	31
131	63395	Ironwood 60	1465	287	T11S; R8E	31
132	63396	Ironwood 61	1465	288	T11S; R8E	31
133	63397	Ironwood 62	1465	289	T11S; R8E	31
134	63398	Ironwood 63	1465	290	T11S; R8E	31

RECEIVED
 BLM ARIZONA STATE OFFICE
 2013 JUL 19 A 9 51
 PHOENIX, ARIZONA

EXHIBIT A
 Unpatented Lode Claims
 Pima County, Arizona

	AMC	Claim	Recording Data		Township	Section
135	63403	BS & K 17	2550	163	T11S; R8E	27 & 28
136	63405	BS & K 19	2550	165	T11S; R8E	27 & 28
137	63407	BS & K 21	2550	165	T11S; R8E	27 & 28
138	63409	BS & K 23	2550	169	T11S; R8E	27 & 28
139	63414	BS & K 27	3656	130	T11S; R8E	27 & 34
140	63415	BS & K 28	3891	49	T11S; R8E	27 & 34
141	63420	BS & K 32	3891	502	T11S; R8E	27
142	63421	BS & K 33	3891	503	T11S; R8E	27
143	63422	BS & K 34	3891	504	T11S; R8E	27
144	63423	BS & K 35	3891	505	T11S; R8E	27
145	63424	BS & K 36	3891	506	T11S; R8E	27
146	63425	BS & K 37	3891	507	T11S; R8E	27
147	63426	BS & K 38	3891	508	T11S; R8E	27
148	63427	BS & K 39	3891	509	T11S; R8E	27
149	63428	BS & K 40	3891	510	T11S; R8E	27
150	63429	BS & K 41	3891	511	T11S; R8E	27
151	63430	BS & K 42	3891	512		27 & 34
152	63431	BS & K 43	3891	513	T11S; R8E	27 & 34
153	63432	BS & K 44	3891	514	T11S; R8E	27 & 34
154	63433	BS & K 45	3891	515	T11S; R8E	27 & 34
155	63434	BS & K 46	3891	516	T11S; R8E	27 & 34
156	63461	Vulcan 39	3909	204	T11S; R8E	29 & 30
157	63477	Vulcan 55	3909	212	T11S; R8E	29 & 30
158	63478	Vulcan 56	3909	213	T11S; R8E	29 & 30
159	63479	Vulcan 57	3909	201	T11S; R8E	29 & 30
160	63480	Vulcan 60	3909	200	T11S; R8E	30
161	309107	Jackie 21	8914	1983-1985	T12S; R8E	8
162	309108	Jackie 22	8914	1986-1988	T12S; R8E	8
163	309109	Jackie 23	8914	1989-1991	T12S; R8E	8
164	309110	Jackie 24	8914	1992-1994	T12S; R8E	8
165	309111	Jackie 25	8914	1995-1997	T12S; R8E	8
166	309112	Jackie 26	8914	1998-2000	T12S; R8E	8
167	331534	Jackie 27A	9929	920-923	T12S; R8E	8
168	333856	BS & K 26A			T11S; R8E	27, 28, 33 & 34
169	353857	KA 1	11343	1256	T11S; R8E	20
170	353858	KA 2	11343	1258	T11S; R8E	19 & 20
171	353859	KA 3	11343	1260	T11S; R8E	20
172	353860	KA 4	11343	1262	T11S; R8E	19 & 20
173	353861	KA 5	11343	1264	T11S; R8E	20
174	353862	KA 6	11343	1266	T11S; R8E	19 & 20
175	353863	KA 7	11343	1268	T11S; R8E	20
176	353864	KA 8	11343	1270	T11S; R8E	19 & 20
177	353865	KA 9	11343	1272	T11S; R8E	20
178	353866	KA 10	11343	1274	T11S; R8E	19 & 20
179	353867	KA 11	11343	1276	T11S; R8E	20

RECEIVED
 BUREAU OF LAND MANAGEMENT
 PHOENIX, ARIZONA
 2013 JUL 19 A 9:57

EXHIBIT A
 Unpatented Lode Claims
 Pima County, Arizona

	AMC	Claim	Recording Data		Township	Section
180	353868	KA 12	11343	1278	T11S; R8E	19 & 20
181	353869	KA 13	11343	1280	T11S; R8E	20
182	353870	KA 14	11343	1282	T11S; R8E	19 & 20
183	353871	KA 15	11343	1284	T11S; R8E	20
184	353872	KA 16	11343	1286	T11S; R8E	19 & 20
185	353873	KA 17	11343	1288	T11S; R8E	20
186	353874	KA 18	11343	1290	T11S; R8E	19 & 20
187	353875	KA 45	11343	1292	T11S; R8E	20
188	353876	KA 46	11343	1294	T11S; R8E	20
189	353877	KA 47	11343	1296	T11S; R8E	20
190	353878	KA 48	11343	1298	T11S; R8E	20
191	353879	Ka 49	11343	1300	T11S; R8E	20
192	353880	KA 50	11343	1302	T11S; R8E	20
193	353881	KA 51	11343	1304	T11S; R8E	20
194	353882	KA 52	11343	1306	T11S; R8E	20
195	353883	KA 53	11343	1308	T11S; R8E	20
196	353884	KA 54	11343	1310	T11S; R8E	20
197	353885	KA 55	11343	1312	T11S; R8E	20
198	353886	KA 56	11343	1314	T11S; R8E	20
199	353887	KA 57	11343	1316	T11S; R8E	20
200	353888	KA 58	11343	1318	T11S; R8E	20
201	353889	KA 59	11343	1320	T11S; R8E	20
202	353890	KA 60	11343	1322	T11S; R8E	20
203	353891	KA 61	11343	1324	T11S; R8E	20
204	353892	KA 62	11343	1326	T11S; R8E	20
205	353893	KA 81	11343	1328	T11S; R8E	21
206	353894	KA 82	11343	1330	T11S; R8E	20 & 21
207	353895	KA 83	11343	1332	T11S; R8E	21
208	353896	KA 84	11343	1334	T11S; R8E	20 & 21
209	353897	KA 85	11343	1336	T11S; R8E	21
210	353898	KA 86	11343	1338	T11S; R8E	20 & 21
211	353899	KA 87	11343	1340	T11S; R8E	21
212	353900	KA 88	11343	1342	T11S; R8E	20 & 21
213	353901	KA 89	11343	1344	T11S; R8E	21
214	353902	KA 90	11343	1346	T11S; R8E	20 & 21
215	353903	KA 91	11343	1348	T11S; R8E	21
216	353904	KA 92	11343	1350	T11S; R8E	20 & 21
217	353905	KA 93	11343	1352	T11S; R8E	21
218	353906	KA 94	11343	1354	T11S; R8E	20 & 21
219	353907	KA 95	11343	1356	T11S; R8E	21
220	353908	KA 96	11343	1358	T11S; R8E	20 & 21
221	353909	KA 97	11343	1360	T11S; R8E	21
222	353910	KA 98	11343	1362	T11S; R8E	20 & 21
223	353911	KA 147	11343	1364	T11S; R8E	19
224	353912	KA 148	11343	1366	T11S; R8E	19

RECEIVED
 BLM AZ STATE OFFICE
 PHOENIX, ARIZONA
 2013 JUL 19 A 9:51

EXHIBIT A
 Unpatented Lode Claims
 Pima County, Arizona

	AMC	Claim	Recording Data		Township	Section
225	353913	KA 149	11343	1368	T11S; R8E	19
226	353914	KA 150	11343	1370	T11S; R8E	19
227	353915	KA 151	11343	1372	T11S; R8E	19
228	353916	KA 152	11343	1374	T11S; R8E	19
229	353917	KA 153	11343	1376	T11S; R8E	19
230	353918	KA 154	11343	1378	T11S; R8E	19
231	353919	KA 155	11343	1380	T11S; R8E	19
232	353920	KA 156	11343	1382	T11S; R8E	19
233	353921	KA 157	11343	1384	T11S; R8E	19
234	353922	KA 158	11343	1386	T11S; R8E	19
235	353923	KA 159	11343	1388	T11S; R8E	19
236	353924	KA 160	11343	1390	T11S; R8E	19
237	353925	KA 161	11343	1392	T11S; R8E	19
238	353926	KA 162	11343	1394	T11S; R8E	19
239	353927	KA 163	11343	1396	T11S; R8E	19
240	353928	KA 164	11343	1398	T11S; R8E	19
241	380242	Pogo 1	13029	521	T12S; R8E	9
242	380243	Pogo 2	13029	523	T12S; R8E	9
243	380244	Pogo 3	13029	525	T12S; R8E	9
244	380245	Pogo 4	13029	527	T12S; R8E	9
245	380246	Pogo 5	13029	529	T12S; R8E	9
246	380247	Pogo 6	13029	531	T12S; R8E	9
247	380248	Pogo 7	13029	533	T12S; R8E	9
248	380249	Pogo 8	13029	535	T12S; R8E	9
249	382138	Pogo 9	13068	3207	T12S; R8E	9
250	382139	Pogo 10	13068	3209	T12S; R8E	9
251	382140	Pogo 11	13068	3211	T12S; R8E	9
252	382141	Pogo 12	13068	3213	T12S; R8E	9
253	382142	Pogo 13	13068	3215	T12S; R8E	9
254	382143	Pogo 14	13068	3217	T12S; R8E	9
255	382144	Pogo 15	13068	3219	T12S; R8E	9
256	382145	Pogo 16	13068	3221	T12S; R8E	9
257	382146	Pogo 17	13068	3223	T12S; R8E	9
258	382147	Pogo 18	13068	3225	T12S; R8E	9
259	382148	Pogo 19	13068	3227	T12S; R8E	9
260	382149	Pogo 20	13068	3229	T12S; R8E	9
261	382150	Pogo 21	13068	3231	T12S; R8E	9
262	382151	Pogo 22	13068	3233	T12S; R8E	9
263	382152	Pogo 23	13068	3235	T12S; R8E	9
264	382153	Pogo 24	13068	3237	T12S; R8E	9
265	382154	Pogo 25	13068	3239	T12S; R8E	9
266	382155	Pogo 26	13068	3241	T12S; R8E	9
267	382156	Pogo 27	13068	3243	T12S; R8E	9
268	382157	Pogo 28	13068	3245	T12S; R8E	9
269	382158	Pogo 29	13068	3247	T12S; R8E	9

RECEIVED
 BLM/NAZ STATE OFFICE
 2013 JUL 19 A 9:57
 PHOENIX, ARIZONA

EXHIBIT A
 Unpatented Lode Claims
 Pima County, Arizona

	AMC	Claim	Recording Data		Township	Section
270	382159	Pogo 30	13068	3249	T12S; R8E	9
271	382160	Pogo 31	13068	3251	T12S; R8E	9
272	382161	Means 1	13068	3253	T12S; R8E	13
273	382162	Means 2	13068	3255	T12S; R8E	13
274	382163	Means 3	13068	3257	T12S; R8E	13
275	382164	Means 4	13068	3259	T12S; R8E	13
276	382165	Means 5	13068	3261	T12S; R8E	13
277	382166	Means 6	13068	3263	T12S; R8E	13
278	382167	Means 7	13068	3265	T12S; R8E	13
279	382168	Means 8	13068	3267	T12S; R8E	13
280	382169	Means 9	13068	3269	T12S; R8E	13
281	382170	Means 10	13068	3271	T12S; R8E	13
282	382171	Means 11	13068	3273	T12S; R8E	13
283	382172	Means 12	13068	3275	T12S; R8E	13
284	382173	Means 13	13068	3277	T12S; R8E	13
285	382174	Means 14	13068	3279	T12S; R8E	13
286	382175	Means 15	13068	3281	T12S; R8E	13
287	382176	Means 16	13068	3283	T12S; R8E	13
288	382177	Means 17	13068	3285	T12S; R8E	13
289	382178	Means 18	13068	3287	T12S; R8E	13
290	382179	Means 19	13068	3289	T12S; R8E	13
291	382180	Means 20	13068	3291	T12S; R8E	13
292	382181	Means 21	13068	3293	T12S; R8E	13
293	382182	Means 22	13068	3295	T12S; R8E	13
294	382183	Means 23	13068	3297	T12S; R8E	13
295	382184	Means 24	13068	3299	T12S; R8E	13
296	382185	Means 25	13068	3301	T12S; R8E	13
297	382186	Means 26	13068	3303	T12S; R8E	13
298	382187	Means 27	13068	3305	T12S; R8E	13
299	382188	Means 28	13068	3307	T12S; R8E	13
300	382189	Means 29	13068	3309	T12S; R8E	13
301	382190	Means 30	13068	3311	T12S; R8E	13
302	382191	Means 31	13068	3313	T12S; R8E	13
303	382192	Means 32	13068	3315	T12S; R8E	13
304	382193	Means 33	13068	3317	T12S; R8E	13
305	382194	Means 34	13068	3319	T12S; R8E	13
306	382195	Means 35	13068	3321	T12S; R8E	13
307	382196	Means 36	13068	3323	T12S; R8E	13
308	382197	Duncan 1	13068	3325	T12S; R8E	14
309	382198	Duncan 2	13068	3327	T12S; R8E	14
310	382199	Duncan 3	13068	3329	T12S; R8E	14
311	382200	Duncan 4	13068	3331	T12S; R8E	14
312	382201	Duncan 5	13068	3333	T12S; R8E	14
313	382202	Duncan 6	13068	3335	T12S; R8E	14
314	382203	Duncan 7	13068	3337	T12S; R8E	14

RECEIVED
 BUREAU OF STATE OFFICE
 PHOENIX, ARIZONA
 2013 JUL 19 A 9:57

EXHIBIT A
 Unpatented Lode Claims
 Pima County, Arizona

	AMC	Claim	Recording Data		Township	Section
315	382204	Duncan 8	13068	3339	T12S; R8E	14
316	382205	Duncan 9	13068	3341	T12S; R8E	14
317	382206	Duncan 10	13068	3343	T12S; R8E	14
318	382207	Duncan 11	13068	3345	T12S; R8E	14
319	382208	Duncan 12	13068	3347	T12S; R8E	14
320	382209	Duncan 13	13068	3349	T12S; R8E	14
321	382210	Duncan 14	13068	3351	T12S; R8E	14
322	382211	Duncan 15	13068	3353	T12S; R8E	14
323	382212	Duncan 16	13068	3355	T12S; R8E	14
324	382213	Duncan 17	13068	3357	T12S; R8E	14
325	382214	Duncan 18	13068	3359	T12S; R8E	14
326	382215	Duncan 19	13068	3361	T12S; R8E	14
327	382216	Duncan 20	13068	3363	T12S; R8E	14
328	382217	Duncan 21	13068	3365	T12S; R8E	14
329	382218	Duncan 22	13068	3367	T12S; R8E	14
330	382219	Duncan 23	13068	3369	T12S; R8E	14
331	382220	Duncan 24	13068	3371	T12S; R8E	14
332	382221	Duncan 25	13068	3373	T12S; R8E	14
333	382222	Duncan 26	13068	3375	T12S; R8E	14
334	382223	Duncan 27	13068	3377	T12S; R8E	14
335	382224	Duncan 28	13068	3379	T12S; R8E	14
336	382225	Duncan 29	13068	3381	T12S; R8E	14
337	382226	Duncan 30	13068	3383	T12S; R8E	14
338	382227	Duncan 31	13068	3385	T12S; R8E	14
339	382228	Duncan 32	13068	3387	T12S; R8E	14
340	382229	Duncan 33	13068	3389	T12S; R8E	14
341	382230	Duncan 34	13068	3391	T12S; R8E	14
342	382231	June 1	13068	3493	T12S; R8E	12
343	382232	June 2	13068	3495	T12S; R8E	12
344	382233	June 3	13068	3497	T12S; R8E	12
345	382234	June 4	13068	3499	T12S; R8E	12
346	382235	June 5	13068	3501	T12S; R8E	12
347	382236	June 6	13068	3503	T12S; R8E	12
348	382237	June 7	13068	3505	T12S; R8E	12
349	382238	Thor 1	13068	3421	T12S; R8E	15
350	382239	Thor 2	13068	3423	T12S; R8E	15
351	382240	Thor 3	13068	3425	T12S; R8E	15
352	382241	Thor 4	13068	3427	T12S; R8E	15
353	382242	Thor 5	13068	3429	T12S; R8E	15
354	382243	Thor 6	13068	3431	T12S; R8E	15
355	382244	Thor 7	13068	3433	T12S; R8E	15
356	382245	Thor 8	13068	3435	T12S; R8E	15
357	382246	Thor 9	13068	3437	T12S; R8E	15
358	382247	Thor 10	13068	3439	T12S; R8E	15
359	382248	Thor 11	13068	3441	T12S; R8E	15

RECEIVED
 BLM AZ STATE OFFICE
 PHOENIX, ARIZONA
 2013 JUL 19 A P: 57

EXHIBIT A
 Unpatented Lode Claims
 Pima County, Arizona

	AMC	Claim	Recording Data		Township	Section
360	382249	Thor 12	13068	3443	T12S; R8E	15
361	382250	Thor 13	13068	3445	T12S; R8E	15
362	382251	Thor 14	13068	3447	T12S; R8E	15
363	382252	Thor 15	13068	3449	T12S; R8E	15
364	382253	Thor 16	13068	3451	T12S; R8E	15
365	382254	Thor 17	13068	3453	T12S; R8E	15
366	382255	Thor 18	13068	3455	T12S; R8E	15
367	382256	Thor 19	13068	3457	T12S; R8E	15
368	382257	Thor 20	13068	3459	T12S; R8E	15
369	382258	Thor 21	13068	3461	T12S; R8E	15
370	382259	Thor 22	13068	3463	T12S; R8E	15
371	382260	Thor 23	13068	3465	T12S; R8E	15
372	382261	Thor 24	13068	3467	T12S; R8E	15
373	382262	Thor 25	13068	3469	T12S; R8E	15
374	382263	Thor 26	13068	3471	T12S; R8E	15
375	382264	Thor 27	13068	3473	T12S; R8E	15
376	382265	Thor 28	13068	3475	T12S; R8E	15
377	382266	Thor 29	13068	3477	T12S; R8E	15
378	382267	Thor 30	13068	3479	T12S; R8E	15
379	382268	Thor 31	13068	3481	T12S; R8E	15
380	382269	Thor 32	13068	3483	T12S; R8E	15
381	382270	Thor 33	13068	3485	T12S; R8E	15
382	382271	Thor 34	13068	3487	T12S; R8E	15
383	382272	Thor 35	13068	3489	T12S; R8E	15
384	382273	Thor 36	13068	3491	T12S; R8E	15
385	382274	Loki 1	13068	3393	T12S; R8E	10
386	382275	Loki 2	13068	3395	T12S; R8E	10
387	382276	Loki 3	13068	3397	T12S; R8E	10
388	382277	Loki 4	13068	3399	T12S; R8E	10
389	382278	Loki 5	13068	3401	T12S; R8E	10
390	382279	Loki 6	13068	3403	T12S; R8E	10
391	382280	Loki 7	13068	3405	T12S; R8E	10
392	382281	Loki 8	13068	3407	T12S; R8E	10
393	382282	Loki 9	13068	3409	T12S; R8E	10
394	382283	Loki 10	13068	3411	T12S; R8E	10
395	382284	Loki 11	13068	3413	T12S; R8E	10
396	382285	Loki 12	13068	3415	T12S; R8E	10
397	382286	Loki 13	13068	3417	T12S; R8E	10
398	382287	Loki 14	13068	3419	T12S; R8E	10

Total 398 Claims

RECEIVED
 BLM AZ STATE OFFICE
 2013 JUL 19 A 9 57
 PHOENIX, ARIZONA

United States Department of the Interior
Bureau of Land Management
 LANDS/RECREATION & PLANNING
 ONE N CENTRAL AVE
 PHOENIX, AZ 85004 -2203
 Phone: 602-417-9200

Receipt

No: 2836750

Transaction #: 2922274	
Date of Transaction: 07/22/2013	
CUSTOMER:	
ASARCO LLC 5285 E WILLIAMS CIR STE 2000 TUCSON, AZ 85711-7711 US	

LINE #	QTY	DESCRIPTION	REMARKS	UNIT PRICE	TOTAL
1	1.00	LOCATABLE MINERALS / MINING CLAIMS-NOT NEW-UNADJUD, ONE AUTH NO. ONLY / MINING CLAIM MONEY RECEIVED CASES: AMC48521/\$55720.00	MAINT FEE PYMNT (398) 2014 / NOI (398) 2014	- n/a -	55720.00
TOTAL:					\$55,720.00

PAYMENT INFORMATION			
1	AMOUNT:	55720.00	POSTMARKED: 07/17/2013
	TYPE:	CHECK	RECEIVED: 07/19/2013
	CHECK NO:	5943	
	NAME:	ASARCO LLC 5285 E WILLIAMS CIR STE 2000 TUCSON AZ 85711-7711 US	

REMARKS

This receipt was generated by the automated BLM Collections and Billing System and is a paper representation of a portion of the official electronic record contained therein.



AMC48521

63296

309087

Thomas L. Aldrich
Vice President of Environmental Affairs

Direct Dial: (520) 798-7749
Taldrich@asarco.com

December 28, 2012

VIA CERTIFIED MAIL

Bureau of Land Management
Arizona State Office
One North Central Avenue, Suite 800
Phoenix, Arizona 85004-4427

NO. OF CLAIMS 166
AMOUNT \$1,660.00
RECEIPT NO. 2718453
NIT. ASARCO
** PIMA CO **

Re: Notice of Intent to Hold Unpatented Mining Claims and Payment
of Filing Fee of \$10.00 per Claim

To whom it may concern:

On behalf of Silver Bell Mining, L.L.C. enclosed please find a Notice of Intent to Hold for 398 mining claims as recorded in the Official Records of the County Recorder of Pima County on August 17 2012 as instrument number 2012290152 ("Notice of Intent"). All of the mining claims numbered 1-166 on Exhibit A of the Notice of Intent represent mining claims which were located prior to August 10, 1993. I am also enclosing a check in the amount of \$1,660.00 for payment of the required \$10.00 per claim filing fee for each of the 166 claims ("Filing Fees").

To the extent required and/or applicable, the Notice of Intent and the Filing Fees are being submitted in compliance with 30 U.S.C. § 28f, as amended, 43 U.S.C. § 1744, as amended, and other implementing Bureau of Land Management regulations.

If you have any questions, please to not hesitate to contact me at the address, telephone number or email address listed above on this letterhead. I am not available; please speak to our Land Manager, J. Chris Pfahl. His telephone number is (520) 356-2269 and email address is jcpfahl@asarco.com.

Sincerely,

Thomas L. Aldrich
Vice President of Environmental Affairs

Enclosures

RECEIVED
BUREAU OF LAND MANAGEMENT
PHOENIX, ARIZONA
JAN - 3 P 2:38

1-166 entered 488 code.

1/23/13 AT

F. ANN RODRI RECORDED
Recorded By: DEPUTY RECORDER
2057



SEQUENCE: 20122290152
NO. PAGES: 11
NTINT 08/16/2012
10:35
MAIL
AMOUNT PAID: \$16.00

MAIL
SILVER BELL MINING LLC
5285 E WILLIAMS CIR 2000
TUCSON AZ 85711



July 27, 2012

When Recorded Return to:
J. Chris Pfahl
Silver Bell Mining LLC
5285 East Williams Circle
Suite 2000
Tucson, AZ85711

NOTICE OF INTENT TO HOLD

To Whom It May Concern:

Silver Bell Mining LLC is a Delaware Limited Liability Company and authorized to do business in the State of Arizona. This document is prepared and being recorded to comply with R.C.M. 82-2-103. Pursuant to P.L. 102-381 which Public Law requires the payment of a holding fee in lieu of performing annual assessment work on unpatented mining claims for the assessment year ending **September 1, 2013**, Silver Bell Mining LLC paid to the Arizona State Office of the Bureau of Land Management on **July 16, 2012**, the amount of **\$140.00** for each of the unpatented lode mining claims and / or mill sites listed on Exhibit A attached hereto and held under the General Mining Law of 1872. The receipt from the Bureau of Land Management for such payment is also attached herewith.

Therefore, Silver Bell Mining LLC intends to hold those certain unpatented lode claims and / or mill sites situated in **Pima County, Arizona**. The Bureau of Land Management serial numbers, together with the name, docket and page of the official records in **Pima County, Arizona** are shown on Exhibit A attached hereto and made a part thereof.

This notice is given with respect to the assessment year **2012 and 2013**.

Sincerely,

J. Chris Pfahl
Agent for Silver Bell Mining LLC

State of Arizona)
County of Pima) ss.

RECEIVED
PIMA COUNTY CLERK'S OFFICE
2012 JUN -3 P 2:38
PHOENIX, ARIZONA

The foregoing instrument was acknowledged before me on the 26th day of July 2012, by J. Chris Pfahl as agent for Silver Bell Mining LLC, on behalf of the Company,

JOCELINE HAAS

Receipt

United States Department of the Interior
 Bureau of Land Management
 LANDS/RECREATION & PLANNING
 ONE N CENTRAL AVE
 PHOENIX, AZ 85004 -2203
 Phone: 602-417-9200

Receipt

No:

2609266

Transaction #: 2689405	
Date of Transaction: 07/16/2012	
CUSTOMER:	
ASARCO LLC 5285 E WILLIAMS CIR STE 2000 TUCSON, AZ 85711-7711 US	

LINE #	QTY	DESCRIPTION	REMARKS	UNIT PRICE	TOTAL
1	1.00	LOCATABLE MINERALS / MINING CLAIMS- NOT NEW-UNADJUD, ONE AUTH NO. ONLY / MINING CLAIM MONEY RECEIVED CASES: AMC48521/\$55720.00	MAINT FEE PYMNT (398) 2013 / NOI	- n/a -	55720.00
TOTAL:					\$55,720.00

PAYMENT INFORMATION			
1	AMOUNT:	55720.00	POSTMARKED: N/A
	TYPE:	CHECK	RECEIVED: 07/16/2012
	CHECK NO:	1414	
	NAME:	SILVER BELL MINING LLC 5285 E WILLIAMS CIR STE 2000 TUCSON AZ 85711-7711 US	

REMARKS

This receipt was generated by the automated BLM Collections and Billing System and is a paper representation of a portion of the official electronic record contained therein.

RECEIVED
 BLM AZ STATE OFFICE
 2013 JUN -3 P 2:38
 PHOENIX, ARIZONA

EXHIBIT A
Unpatented Lode Claims
Pima County, Arizona

	AMC Serial No.	Claim Name	Recording Data		Township & Range	Section
			Book	Page		
1	48521	May #1	355	211	T12S; R8E	11 & 14
2	48522	May #2	352	300	T12S; R8E	11 & 14
3	48523	May #3	352	301	T12S; R8E	10,11,14, & 15
4	48524	May #4	352	302	T12S; R8E	10 & 15
5	48525	May #5	352	303	T12S; R8E	10 & 15
6	48538	May #22	2235	479	T12S; R8E	1 & 12
7	48539	May #23	2235	480	T12S; R8E	1 & 12
8	48540	May #24	2235	481	T12S; R8E	12
9	48541	May #25	2235	482	T12S; R8E	12
10	48542	May #26	2844	622	T12S; R8E	12
11	48543	May #27	2844	623	T12S; R8E	12
12	48544	May #28	2844	624	T12S; R8E	12
13	48545	May #29	2844	625	T12S; R8E	12
14	48546	May #30	2844	626	T12S; R8E	12
15	48547	May #31	2844	627	T12S; R8E	12
16	48548	May #32	2844	628	T12S; R8E	12 & 13
17	48549	May #33	2844	629	T12S; R8E	12
18	48550	May #34	2844	630	T12S; R8E	12
19	48551	May #35	2844	631	T12S; R8E	12
20	48552	May #36	2844	632	T12S; R8E	12
21	48553	May #37	2844	633	T12S; R8E	12 & 13
22	48554	May #38	2844	634	T12S; R8&9E	12 & 7
23	48555	May #39	2844	635	T12S; R8&9E	12, 7 & 8
24	48556	May #40	2844	636	T12S; R8&9E	12 & 18
25	48557	May #41	2844	637	T12S; R8&9E	12 & 18
26	48558	May #42	2844	638	T12S; R8&9E	12, 13 & 18
27	48561	May #48	5740	137	T12S; R8E	10
28	48562	May #49	2740	138	T12S; R8E	10
29	48563	May #50	2740	139	T12S; R8E	10
30	48564	May #51	2740	140	T12S; R8E	10
31	48565	May # 59	2740/2930	572/638	T12S; R9E	7 & 18
32	48566	May #60	2981/5917	480/798	T12S; R9E	7 & 18
33	48567	May #61	3016	799	T12S; R9E	7 & 18
34	48593	May #91	2981	942	T12S; R9E	12 & 13
35	48594	May #92	4326	943	T12S; R8E	12 & 13
36	48595	May #93	4326	944	T12S; R8E	12
37	48596	May #94	4326	945	T12S; R8E	12
38	48597	May #95	4326	946	T12S; R8E	12
39	48598	May #96	4326	947	T12S; R8E	12
40	48599	May #97	4326	948	T12S; R8E	12
41	48600	May #98	4326	949	T12S; R8E	12
42	48601	May #99	4326	950	T12S; R8E	12
43	48603	El Tiro 2	1756/9359	176	T11S & T12S;	34 & 3
44	48604	El Tiro 3	1756/9359	177	T11S & T12S;	34 & 3

RECEIVED
 BLM AZ STATE OFFICE
 PHOENIX, ARIZONA
 2012 JAN - 3 P 2:38

RECEIVED
 BLM AZ STATE OFFICE
 PHOENIX, ARIZONA
 2012 JUL 16 P 12:09

EXHIBIT A
Unpatented Lode Claims
Pima County, Arizona

	AMC	Claim	Recording Data		Township	Section
45	48605	El Tiro 4	1756	178	T12S; R8E	3
46	48606	El Tiro 5	1756	179	T12S; R8E	3
47	48607	El Tiro 6	1756	180	T12S; R8E	3
48	48608	El Tiro 7	1756	181	T12S; R8E	3
49	48616	El Tiro 16	4002/9359	571	T12S; R8E	5 & 8
50	48619	El Tiro 19	4228	2	T12S; R8E	11
51	48620	El Tiro 20	4228	3	T12S; R8E	11
52	48621	El Tiro 21	4228	4	T12S; R8E	3, 10 & 11
53	48622	El Tiro 22	4228	5	T12S; R8E	3
54	48623	El Tiro 23	4228	6	T12S; R8E	3
55	48624	El Tiro 24	4228	7	T12S; R8E	3
56	48625	El Tiro 25	4228	8	T12S; R8E	3
57	48626	El Tiro 26	4228	9	T12S; R8E	3
58	48627	El Tiro 27	4228	10	T12S; R8E	3
59	48628	El Tiro 28	4228	11	T12S; R8E	3
60	48629	El Tiro 29	4228	12	T12S; R8E	3
61	48630	El Tiro 30	4228	13	T12S; R8E	3
62	48631	El Tiro 31	4228	14	T12S; R8E	3
63	48632	El Tiro 32	4228	15	T12S; R8E	3
64	48633	El Tiro 33	4228	16	T12S; R8E	3
65	48634	El Tiro 34	4228	17	T12S; R8E	3
66	48635	El Tiro 35	4228	18	T12S; R8E	3
67	48636	El Tiro 36	4228	19	T12S; R8E	3
68	48637	El Tiro 37	4228	20	T12S; R8E	3
69	48638	El Tiro 38	4228	21	T12S; R8E	3
70	48639	El Tiro 39	4228	22	T12S; R8E	3
71	48640	El Tiro 40	4228	23	T12S; R8E	3
72	48641	El Tiro 41	4228	24	T12S; R8E	3
73	48642	El Tiro 42	4228	25	T12S; R8E	3
74	48643	El Tiro 43	4228/9359	26	T11 & T12S; R	34 & 3
75	48644	El Tiro 44	4228/9359	27	T11 & T12S; R	34 & 3
76	48647	El Tiro 47	4228/9359	30	T11 & T12S; R	34 & 3
77	63340	Ironwood 5	1461/9359	214/516		29 & 30
78	63341	Ironwood 6	1461/9359	215	T11S; R8E	29 & 30
79	63342	Ironwood 7	1461/9359	216	T11S; R8E	29, 30 & 31
80	66343	Ironwood 8	1461/9359	217	T11S; R8E	29, 30, 31 & 32
81	66344	Ironwood 9	1461	218	T11S; R8E	31
82	66345	Ironwood 10	1461	219	T11S; R8E	30 & 31
83	66346	Ironwood 11	1461	220	T11S; R8E	30 & 31
84	66347	Ironwood 12	1461	221	T11S; R8E	30
85	66348	Ironwood 13	1461	222	T11S; R8E	30
86	66349	Ironwood 14	1461	223	T11S; R8E	30
87	63350	Ironwood 15	1461/1512	224/374	T11S; R8E	30 & 31
88	63351	Ironwood 16	1461/1510	225/519	T11S; R8E	31
89	63352	Ironwood 17	1461	226	T11S; R8E	31

RECEIVED
 PHOENIX, ARIZONA
 2013 JAN - 3 P 2:30
 RECEIVED
 PHOENIX, ARIZONA
 2012 JUL 16 P 12:09
 PIMA COUNTY STATE OFFICE

EXHIBIT A
Unpatented Lode Claims
Pima County, Arizona

	AMC	Claim	Recording Data		Township	Section
90	63353	Ironwood 18	1461	227	T11S; R8E	31
91	63354	Ironwood 19	1461	228	T11S; R8E	31
92	63355	Ironwood 20	1461	229	T11S; R8E	31
93	63356	Ironwood 21	1461/1510	230/520	T11S; R8E	31
94	63357	Ironwood 22	1461	231	T11S; R8E	31
95	63358	Ironwood 23	1461	232	T11S; R8E	30 & 31
96	63359	Ironwood 24	1461	233	T11S; R8E	31
97	63360	Ironwood 25	1461	234	T11S; R8E	31
98	63361	Ironwood 26	1461	235	T11S; R8E	31
99	63362	Ironwood 27	1461	236	T11S; R8E	31
100	63363	Ironwood 28	1461	237	T11S; R8E	31
101	63364	Ironwood 29	1461	238	T11S; R8E	31
102	63365	Ironwood 30	1461	239	T11S; R8E	31
103	63366	Ironwood 31	1461	240	T11S; R8E	31
104	63367	Ironwood 32	1461	241	T11S & T12S;	6 & 31
105	63368	Ironwood 33	1461	242	T11S & T12S;	6 & 31
106	63369	Ironwood 34	1461	243	T11S & T12S;	6 & 31
107	63370	Ironwood 35	1461	244	T11S & T12S;	6 & 31
108	63371	Ironwood 36	1465/1510	263/517	T11S; R8E	31
109	63372	Ironwood 37	1465	264	T11S; R8E	31
110	63373	Ironwood 38	1465/1510	265/518	T11S & T12S;	6 & 31
111	63374	Ironwood 39	1465	266	T11S & T12S;	6 & 31
112	63375	Ironwood 40	1465	267	T11S & T12S;	6 & 31
113	63376	Ironwood 41	1465	268	T11S & T12S;	6 & 31
114	63377	Ironwood 42	1465	269	T11S & T12S;	6 & 31
115	63378	Ironwood 43	1465	270	T11S & T12S;	6 & 31
116	63380	Ironwood 45	1465	272	T11S; R8E	31
117	63381	Ironwood 46	1465	273	T11S; R8E	31
118	63382	Ironwood 47	1465	274	T11S; R8E	31
119	63383	Ironwood 48	1465	275	T11S; R8E	31
120	63384	Ironwood 49	1465	276	T11S; R8E	31
121	63385	Ironwood 50	1465	277	T11S; R8E	31
122	63386	Ironwood 51	1465	278	T11S; R8E	31
123	63387	Ironwood 52	1465	279	T11S; R8E	31
124	63388	Ironwood 53	1465	280	T11S & T12S;	6 & 31
125	63389	Ironwood 54	1465	281	T11S; R8E	31
126	63390	Ironwood 55	1465	282	T11S; R8E	31
127	63391	Ironwood 56	1465	283	T11S; R8E	31
128	63392	Ironwood 57	1465	284	T11S; R8E	31
129	63393	Ironwood 58	1465	285	T11S; R8E	31
130	63394	Ironwood 59	1465	286	T11S; R8E	31
131	63395	Ironwood 60	1465	287	T11S; R8E	31
132	63396	Ironwood 61	1465	288	T11S; R8E	31
133	63397	Ironwood 62	1465	289	T11S; R8E	31
134	63398	Ironwood 63	1465	290	T11S; R8E	31

RECEIVED
 BLM AZ STATE OFFICE
 PHOENIX, ARIZONA
 2012 JUN 16 P 12:09
 2012 JUN - 3 P 2:38

EXHIBIT A
Unpatented Lode Claims
Pima County, Arizona

	AMC	Claim	Recording Data		Township	Section
135	63403	BS & K 17	2550	163	T11S; R8E	27 & 28
136	63405	BS & K 19	2550	165	T11S; R8E	27 & 28
137	63407	BS & K 21	2550	165	T11S; R8E	27 & 28
138	63409	BS & K 23	2550	169	T11S; R8E	27 & 28
139	63414	BS & K 27	3656	130	T11S; R8E	27 & 34
140	63415	BS & K 28	3891	49	T11S; R8E	27 & 34
141	63420	BS & K 32	3891	502	T11S; R8E	27
142	63421	BS & K 33	3891	503	T11S; R8E	27
143	63422	BS & K 34	3891	504	T11S; R8E	27
144	63423	BS & K 35	3891	505	T11S; R8E	27
145	63424	BS & K 36	3891	506	T11S; R8E	27
146	63425	BS & K 37	3891	507	T11S; R8E	27
147	63426	BS & K 38	3891	508	T11S; R8E	27
148	63427	BS & K 39	3891	509	T11S; R8E	27
149	63428	BS & K 40	3891	510	T11S; R8E	27
150	63429	BS & K 41	3891	511	T11S; R8E	27
151	63430	BS & K 42	3891	512		27 & 34
152	63431	BS & K 43	3891	513	T11S; R8E	27 & 34
153	63432	BS & K 44	3891	514	T11S; R8E	27 & 34
154	63433	BS & K 45	3891	515	T11S; R8E	27 & 34
155	63434	BS & K 46	3891	516	T11S; R8E	27 & 34
156	63461	Vulcan 39	3909	204	T11S; R8E	29 & 30
157	63477	Vulcan 55	3909	212	T11S; R8E	29 & 30
158	63478	Vulcan 56	3909	213	T11S; R8E	29 & 30
159	63479	Vulcan 57	3909	201	T11S; R8E	29 & 30
160	63480	Vulcan 60	3909	200	T11S; R8E	30
161	309107	Jackie 21	8914	1983-1985	T12S; R8E	8
162	309108	Jackie 22	8914	1986-1988	T12S; R8E	8
163	309109	Jackie 23	8914	1989-1991	T12S; R8E	8
164	309110	Jackie 24	8914	1992-1994	T12S; R8E	8
165	309111	Jackie 25	8914	1995-1997	T12S; R8E	8
166	309112	Jackie 26	8914	1998-2000	T12S; R8E	8
167	331534	Jackie 27A	9929	920-923	T12S; R8E	8
168	333856	BS & K 26A			T11S; R8E	27, 28, 33 & 34
169	353857	KA 1	11343	1256	T11S; R8E	20
170	353858	KA 2	11343	1258	T11S; R8E	19 & 20
171	353859	KA 3	11343	1260	T11S; R8E	20
172	353860	KA 4	11343	1262	T11S; R8E	19 & 20
173	353861	KA 5	11343	1264	T11S; R8E	20
174	353862	KA 6	11343	1266	T11S; R8E	19 & 20
175	353863	KA 7	11343	1268	T11S; R8E	20
176	353864	KA 8	11343	1270	T11S; R8E	19 & 20
177	353865	KA 9	11343	1272	T11S; R8E	20
178	353866	KA 10	11343	1274	T11S; R8E	19 & 20
179	353867	KA 11	11343	1276	T11S; R8E	20

RECEIVED
 PHOENIX ARIZONA
 2012 JAN - 3 P 2:39
 RECEIVED
 BLM AZ STATE OFFICE
 PHOENIX ARIZONA
 2012 JUL 16 P 12:09

EXHIBIT A
 Unpatented Lode Claims
 Pima County, Arizona

	AMC	Claim	Recording Data		Township	Section
180	353868	KA 12	11343	1278	T11S; R8E	19 & 20
181	353869	KA 13	11343	1280	T11S; R8E	20
182	353870	KA 14	11343	1282	T11S; R8E	19 & 20
183	353871	KA 15	11343	1284	T11S; R8E	20
184	353872	KA 16	11343	1286	T11S; R8E	19 & 20
185	353873	KA 17	11343	1288	T11S; R8E	20
186	353874	KA 18	11343	1290	T11S; R8E	19 & 20
187	353875	KA 45	11343	1292	T11S; R8E	20
188	353876	KA 46	11343	1294	T11S; R8E	20
189	353877	KA 47	11343	1296	T11S; R8E	20
190	353878	KA 48	11343	1298	T11S; R8E	20
191	353879	Ka 49	11343	1300	T11S; R8E	20
192	353880	KA 50	11343	1302	T11S; R8E	20
193	353881	KA 51	11343	1304	T11S; R8E	20
194	353882	KA 52	11343	1306	T11S; R8E	20
195	353883	KA 53	11343	1308	T11S; R8E	20
196	353884	KA 54	11343	1310	T11S; R8E	20
197	353885	KA 55	11343	1312	T11S; R8E	20
198	353886	KA 56	11343	1314	T11S; R8E	20
199	353887	KA 57	11343	1316	T11S; R8E	20
200	353888	KA 58	11343	1318	T11S; R8E	20
201	353889	KA 59	11343	1320	T11S; R8E	20
202	353890	KA 60	11343	1322	T11S; R8E	20
203	353891	KA 61	11343	1324	T11S; R8E	20
204	353892	KA 62	11343	1326	T11S; R8E	20
205	353893	KA 81	11343	1328	T11S; R8E	21
206	353894	KA 82	11343	1330	T11S; R8E	20 & 21
207	353895	KA 83	11343	1332	T11S; R8E	21
208	353896	KA 84	11343	1334	T11S; R8E	20 & 21
209	353897	KA 85	11343	1336	T11S; R8E	21
210	353898	KA 86	11343	1338	T11S; R8E	20 & 21
211	353899	KA 87	11343	1340	T11S; R8E	21
212	353900	KA 88	11343	1342	T11S; R8E	20 & 21
213	353901	KA 89	11343	1344	T11S; R8E	21
214	353902	KA 90	11343	1346	T11S; R8E	20 & 21
215	353903	KA 91	11343	1348	T11S; R8E	21
216	353904	KA 92	11343	1350	T11S; R8E	20 & 21
217	353905	KA 93	11343	1352	T11S; R8E	21
218	353906	KA 94	11343	1354	T11S; R8E	20 & 21
219	353907	KA 95	11343	1356	T11S; R8E	21
220	353908	KA 96	11343	1358	T11S; R8E	20 & 21
221	353909	KA 97	11343	1360	T11S; R8E	21
222	353910	KA 98	11343	1362	T11S; R8E	20 & 21
223	353911	KA 147	11343	1364	T11S; R8E	19
224	353912	KA 148	11343	1366	T11S; R8E	19

RECEIVED
 BLM NAZ STATE OFFICE
 PHOENIX, ARIZONA
 2013 JAN - 3 P 12:00 16 P 12:09

EXHIBIT A
Unpatented Lode Claims
Pima County, Arizona

	AMC	Claim	Recording Data		Township	Section
225	353913	KA 149	11343	1368	T11S; R8E	19
226	353914	KA 150	11343	1370	T11S; R8E	19
227	353915	KA 151	11343	1372	T11S; R8E	19
228	353916	KA 152	11343	1374	T11S; R8E	19
229	353917	KA 153	11343	1376	T11S; R8E	19
230	353918	KA 154	11343	1378	T11S; R8E	19
231	353919	KA 155	11343	1380	T11S; R8E	19
232	353920	KA 156	11343	1382	T11S; R8E	19
233	353921	KA 157	11343	1384	T11S; R8E	19
234	353922	KA 158	11343	1386	T11S; R8E	19
235	353923	KA 159	11343	1388	T11S; R8E	19
236	353924	KA 160	11343	1390	T11S; R8E	19
237	353925	KA 161	11343	1392	T11S; R8E	19
238	353926	KA 162	11343	1394	T11S; R8E	19
239	353927	KA 163	11343	1396	T11S; R8E	19
240	353928	KA 164	11343	1398	T11S; R8E	19
241	380242	Pogo 1	13029	521	T12S; R8E	9
242	380243	Pogo 2	13029	523	T12S; R8E	9
243	380244	Pogo 3	13029	525	T12S; R8E	9
244	380245	Pogo 4	13029	527	T12S; R8E	9
245	380246	Pogo 5	13029	529	T12S; R8E	9
246	380247	Pogo 6	13029	531	T12S; R8E	9
247	380248	Pogo 7	13029	533	T12S; R8E	9
248	380249	Pogo 8	13029	535	T12S; R8E	9
249	382138	Pogo 9	13068	3207	T12S; R8E	9
250	382139	Pogo 10	13068	3209	T12S; R8E	9
251	382140	Pogo 11	13068	3211	T12S; R8E	9
252	382141	Pogo 12	13068	3213	T12S; R8E	9
253	382142	Pogo 13	13068	3215	T12S; R8E	9
254	382143	Pogo 14	13068	3217	T12S; R8E	9
255	382144	Pogo 15	13068	3219	T12S; R8E	9
256	382145	Pogo 16	13068	3221	T12S; R8E	9
257	382146	Pogo 17	13068	3223	T12S; R8E	9
258	382147	Pogo 18	13068	3225	T12S; R8E	9
259	382148	Pogo 19	13068	3227	T12S; R8E	9
260	382149	Pogo 20	13068	3229	T12S; R8E	9
261	382150	Pogo 21	13068	3231	T12S; R8E	9
262	382151	Pogo 22	13068	3233	T12S; R8E	9
263	382152	Pogo 23	13068	3235	T12S; R8E	9
264	382153	Pogo 24	13068	3237	T12S; R8E	9
265	382154	Pogo 25	13068	3239	T12S; R8E	9
266	382155	Pogo 26	13068	3241	T12S; R8E	9
267	382156	Pogo 27	13068	3243	T12S; R8E	9
268	382157	Pogo 28	13068	3245	T12S; R8E	9
269	382158	Pogo 29	13068	3247	T12S; R8E	9

RECEIVED
 PHOENIX, ARIZONA
 2013 JAN - 3 P 2: 39

RECEIVED
 PHOENIX, ARIZONA
 2012 JUL 16 P 2: 09
 BLM AZ STATE OFFICE

EXHIBIT A
 Unpatented Lode Claims
 Pima County, Arizona

	AMC	Claim	Recording Data		Township	Section
270	382159	Pogo 30	13068	3249	T12S; R8E	9
271	382160	Pogo 31	13068	3251	T12S; R8E	9
272	382161	Means 1	13068	3253	T12S; R8E	13
273	382162	Means 2	13068	3255	T12S; R8E	13
274	382163	Means 3	13068	3257	T12S; R8E	13
275	382164	Means 4	13068	3259	T12S; R8E	13
276	382165	Means 5	13068	3261	T12S; R8E	13
277	382166	Means 6	13068	3263	T12S; R8E	13
278	382167	Means 7	13068	3265	T12S; R8E	13
279	382168	Means 8	13068	3267	T12S; R8E	13
280	382169	Means 9	13068	3269	T12S; R8E	13
281	382170	Means 10	13068	3271	T12S; R8E	13
282	382171	Means 11	13068	3273	T12S; R8E	13
283	382172	Means 12	13068	3275	T12S; R8E	13
284	382173	Means 13	13068	3277	T12S; R8E	13
285	382174	Means 14	13068	3279	T12S; R8E	13
286	382175	Means 15	13068	3281	T12S; R8E	13
287	382176	Means 16	13068	3283	T12S; R8E	13
288	382177	Means 17	13068	3285	T12S; R8E	13
289	382178	Means 18	13068	3287	T12S; R8E	13
290	382179	Means 19	13068	3289	T12S; R8E	13
291	382180	Means 20	13068	3291	T12S; R8E	13
292	382181	Means 21	13068	3293	T12S; R8E	13
293	382182	Means 22	13068	3295	T12S; R8E	13
294	382183	Means 23	13068	3297	T12S; R8E	13
295	382184	Means 24	13068	3299	T12S; R8E	13
296	382185	Means 25	13068	3301	T12S; R8E	13
297	382186	Means 26	13068	3303	T12S; R8E	13
298	382187	Means 27	13068	3305	T12S; R8E	13
299	382188	Means 28	13068	3307	T12S; R8E	13
300	382189	Means 29	13068	3309	T12S; R8E	13
301	382190	Means 30	13068	3311	T12S; R8E	13
302	382191	Means 31	13068	3313	T12S; R8E	13
303	382192	Means 32	13068	3315	T12S; R8E	13
304	382193	Means 33	13068	3317	T12S; R8E	13
305	382194	Means 34	13068	3319	T12S; R8E	13
306	382195	Means 35	13068	3321	T12S; R8E	13
307	382196	Means 36	13068	3323	T12S; R8E	13
308	382197	Duncan 1	13068	3325	T12S; R8E	14
309	382198	Duncan 2	13068	3327	T12S; R8E	14
310	382199	Duncan 3	13068	3329	T12S; R8E	14
311	382200	Duncan 4	13068	3331	T12S; R8E	14
312	382201	Duncan 5	13068	3333	T12S; R8E	14
313	382202	Duncan 6	13068	3335	T12S; R8E	14
314	382203	Duncan 7	13068	3337	T12S; R8E	14

RECEIVED
 BLM AZ STATE OFFICE
 PHOENIX, ARIZONA
 2013 JAN 16 PM 2:09

EXHIBIT A
Unpatented Lode Claims
Pima County, Arizona

	AMC	Claim	Recording Data		Township	Section
315	382204	Duncan 8	13068	3339	T12S; R8E	14
316	382205	Duncan 9	13068	3341	T12S; R8E	14
317	382206	Duncan 10	13068	3343	T12S; R8E	14
318	382207	Duncan 11	13068	3345	T12S; R8E	14
319	382208	Duncan 12	13068	3347	T12S; R8E	14
320	382209	Duncan 13	13068	3349	T12S; R8E	14
321	382210	Duncan 14	13068	3351	T12S; R8E	14
322	382211	Duncan 15	13068	3353	T12S; R8E	14
323	382212	Duncan 16	13068	3355	T12S; R8E	14
324	382213	Duncan 17	13068	3357	T12S; R8E	14
325	382214	Duncan 18	13068	3359	T12S; R8E	14
326	382215	Duncan 19	13068	3361	T12S; R8E	14
327	382216	Duncan 20	13068	3363	T12S; R8E	14
328	382217	Duncan 21	13068	3365	T12S; R8E	14
329	382218	Duncan 22	13068	3367	T12S; R8E	14
330	382219	Duncan 23	13068	3369	T12S; R8E	14
331	382220	Duncan 24	13068	3371	T12S; R8E	14
332	382221	Duncan 25	13068	3373	T12S; R8E	14
333	382222	Duncan 26	13068	3375	T12S; R8E	14
334	382223	Duncan 27	13068	3377	T12S; R8E	14
335	382224	Duncan 28	13068	3379	T12S; R8E	14
336	382225	Duncan 29	13068	3381	T12S; R8E	14
337	382226	Duncan 30	13068	3383	T12S; R8E	14
338	382227	Duncan 31	13068	3385	T12S; R8E	14
339	382228	Duncan 32	13068	3387	T12S; R8E	14
340	382229	Duncan 33	13068	3389	T12S; R8E	14
341	382230	Duncan 34	13068	3391	T12S; R8E	14
342	382231	June 1	13068	3493	T12S; R8E	12
343	382232	June 2	13068	3495	T12S; R8E	12
344	382233	June 3	13068	3497	T12S; R8E	12
345	382234	June 4	13068	3499	T12S; R8E	12
346	382235	June 5	13068	3501	T12S; R8E	12
347	382236	June 6	13068	3503	T12S; R8E	12
348	382237	June 7	13068	3505	T12S; R8E	12
349	382238	Thor 1	13068	3421	T12S; R8E	15
350	382239	Thor 2	13068	3423	T12S; R8E	15
351	382240	Thor 3	13068	3425	T12S; R8E	15
352	382241	Thor 4	13068	3427	T12S; R8E	15
353	382242	Thor 5	13068	3429	T12S; R8E	15
354	382243	Thor 6	13068	3431	T12S; R8E	15
355	382244	Thor 7	13068	3433	T12S; R8E	15
356	382245	Thor 8	13068	3435	T12S; R8E	15
357	382246	Thor 9	13068	3437	T12S; R8E	15
358	382247	Thor 10	13068	3439	T12S; R8E	15
359	382248	Thor 11	13068	3441	T12S; R8E	15

RECEIVED
 PHOENIX, ARIZONA
 2013 JAN -3 PM 2:39
 RECEIVED
 BLM AZ STATE OFFICE
 PHOENIX, ARIZONA
 2013 JUL 16 PM 12:09

EXHIBIT A
Unpatented Lode Claims
Pima County, Arizona

	AMC	Claim	Recording Data		Township	Section
360	382249	Thor 12	13068	3443	T12S; R8E	15
361	382250	Thor 13	13068	3445	T12S; R8E	15
362	382251	Thor 14	13068	3447	T12S; R8E	15
363	382252	Thor 15	13068	3449	T12S; R8E	15
364	382253	Thor 16	13068	3451	T12S; R8E	15
365	382254	Thor 17	13068	3453	T12S; R8E	15
366	382255	Thor 18	13068	3455	T12S; R8E	15
367	382256	Thor 19	13068	3457	T12S; R8E	15
368	382257	Thor 20	13068	3459	T12S; R8E	15
369	382258	Thor 21	13068	3461	T12S; R8E	15
370	382259	Thor 22	13068	3463	T12S; R8E	15
371	382260	Thor 23	13068	3465	T12S; R8E	15
372	382261	Thor 24	13068	3467	T12S; R8E	15
373	382262	Thor 25	13068	3469	T12S; R8E	15
374	382263	Thor 26	13068	3471	T12S; R8E	15
375	382264	Thor 27	13068	3473	T12S; R8E	15
376	382265	Thor 28	13068	3475	T12S; R8E	15
377	382266	Thor 29	13068	3477	T12S; R8E	15
378	382267	Thor 30	13068	3479	T12S; R8E	15
379	382268	Thor 31	13068	3481	T12S; R8E	15
380	382269	Thor 32	13068	3483	T12S; R8E	15
381	382270	Thor 33	13068	3485	T12S; R8E	15
382	382271	Thor 34	13068	3487	T12S; R8E	15
383	382272	Thor 35	13068	3489	T12S; R8E	15
384	382273	Thor 36	13068	3491	T12S; R8E	15
385	382274	Loki 1	13068	3393	T12S; R8E	10
386	382275	Loki 2	13068	3395	T12S; R8E	10
387	382276	Loki 3	13068	3397	T12S; R8E	10
388	382277	Loki 4	13068	3399	T12S; R8E	10
389	382278	Loki 5	13068	3401	T12S; R8E	10
390	382279	Loki 6	13068	3403	T12S; R8E	10
391	382280	Loki 7	13068	3405	T12S; R8E	10
392	382281	Loki 8	13068	3407	T12S; R8E	10
393	382282	Loki 9	13068	3409	T12S; R8E	10
394	382283	Loki 10	13068	3411	T12S; R8E	10
395	382284	Loki 11	13068	3413	T12S; R8E	10
396	382285	Loki 12	13068	3415	T12S; R8E	10
397	382286	Loki 13	13068	3417	T12S; R8E	10
398	382287	Loki 14	13068	3419	T12S; R8E	10

Total 398 Claims

RECEIVED
 BLM AZ STATE OFFICE
 PHOENIX, ARIZONA
 2012 JUL 16 P 12:09
 RECEIVED
 BLM AZ STATE OFFICE
 PHOENIX, ARIZONA
 2013 JAN -3 P 2:39

**United States Department of the Interior
Bureau of Land Management
LANDS/RECREATION & PLANNING
ONE N CENTRAL AVE
PHOENIX, AZ 85004 -2203
Phone: 602-417-9200**

Receipt

No: 2718453

Transaction #: 2800916		ENTERED INTO COMPUTER
Date of Transaction: 01/03/2013		
CUSTOMER:		
ASARCO LLC 5285 E WILLIAMS CIR STE 2000 TUCSON, AZ 85711-7711 US		

LINE #	QTY	DESCRIPTION	REMARKS	UNIT PRICE	TOTAL
1	1.00	LOCATABLE MINERALS / MINING CLAIMS- NOT NEW-UNADJUD, ONE AUTH NO. ONLY / MINING CLAIM MONEY RECEIVED CASES: AMC48521/\$1660.00	NOI - 166	- n/a -	1660.00
TOTAL:					\$1,660.00

PAYMENT INFORMATION			
1	AMOUNT:	1660.00	POSTMARKED: N/A
	TYPE:	CHECK	RECEIVED: 01/03/2013
	CHECK NO:	5623	
	NAME:	ASARCO LLC 5285 E WILLIAMS CIR STE 2000 TUCSON AZ 85711-7711 US	

REMARKS

This receipt was generated by the automated BLM Collections and Billing System and is a paper representation of a portion of the official electronic record contained therein.

Amc 48521

63296



309087
331534
333856
353857
380242
382138

July 12, 2012

Arizona State Office
Bureau of Land Management
Department of the Interior
Suite 800
One North Central Avenue
Phoenix, AZ 85004-4427
602-417-9200

RECEIVED
BLM AZ STATE OFFICE
2012 JUL 16 P 12:00
PHOENIX, ARIZONA

Notice of Intent to Hold and Payment of Annual Claim Maintenance Fee 2012/2013.

Dear Sir or Madam:

The Final Rule as published in the Federal Register implements provisions of the Interior Department and related agencies, Appropriations Act of 2003 (the "Act") requires an annual rental fee of \$140.00 for each unpatented mining claim and site located and held under the General Mining Law of 1872.

This will serve as notice that Silver Bell Mining LLC, a Delaware Limited Liability Company, whose address for purposes of this filing is **25000 West Avra Valley Rd. Marana, AZ 85653** intends to hold the 398 mining claims and / or mill sites described in Exhibit A attached herewith, by payment of the annual claim maintenance fee of \$140.00 per claim or site. The total amount owed therefore is **\$55,720.00** to hold these claims for the year ending September 1, 2013.

The attached Exhibit A lists the individual claim names, BLM serial numbers, and book and page number for the county records. The claims and/or sites are located in Pima County, AZ

The recorded documents and any notices of acknowledgments concerning the above mentioned claims should be sent to my attention at the address listed above.

Sincerely,

J. Chris Pfahl
Agent for Silver Bell Mining LLC
Enclosures

NO. OF CLAIMS 398
AMOUNT \$55,720.00
RECEIPT NO. 21009266
INIT. C.P.
** BLM-ASO**

ENTERED INTO COMPUTER
JUL 24 2012 PB

All 398 claims are 20.66 acre WDE's PB

EXHIBIT A
 Unpatented Lode Claims
 Pima County, Arizona

	AMC Serial No.	Claim Name	Recording Data		Township & Range	Section
			Book	Page		
1	48521	May #1	355	211	T12S; R8E	11 & 14
2	48522	May #2	352	300	T12S; R8E	11 & 14
3	48523	May #3	352	301	T12S; R8E	10,11,14, & 15
4	48524	May #4	352	302	T12S; R8E	10 & 15
5	48525	May #5	352	303	T12S; R8E	10 & 15
6	48538	May #22	2235	479	T12S; R8E	1 & 12
7	48539	May #23	2235	480	T12S; R8E	1 & 12
8	48540	May #24	2235	481	T12S; R8E	12
9	48541	May #25	2235	482	T12S; R8E	12
10	48542	May #26	2844	622	T12S; R8E	12
11	48543	May #27	2844	623	T12S; R8E	12
12	48544	May #28	2844	624	T12S; R8E	12
13	48545	May #29	2844	625	T12S; R8E	12
14	48546	May #30	2844	626	T12S; R8E	12
15	48547	May #31	2844	627	T12S; R8E	12
16	48548	May #32	2844	628	T12S; R8E	12 & 13
17	48549	May #33	2844	629	T12S; R8E	12
18	48550	May #34	2844	630	T12S; R8E	12
19	48551	May #35	2844	631	T12S; R8E	12
20	48552	May #36	2844	632	T12S; R8E	12
21	48553	May #37	2844	633	T12S; R8E	12 & 13
22	48554	May #38	2844	634	T12S; R8&9E	12 & 7
23	48555	May #39	2844	635	T12S; R8&9E	12, 7 & 8
24	48556	May #40	2844	636	T12S; R8&9E	12 & 18
25	48557	May #41	2844	637	T12S; R8&9E	12 & 18
26	48558	May #42	2844	638	T12S; R8&9E	12, 13 & 18
27	48561	May #48	5740	137	T12S; R8E	10
28	48562	May #49	2740	138	T12S; R8E	10
29	48563	May #50	2740	139	T12S; R8E	10
30	48564	May #51	2740	140	T12S; R8E	10
31	48565	May # 59	2740/2930	572/638	T12S; R9E	7 & 18
32	48566	May #60	2981/5917	480/798	T12S; R9E	7 & 18
33	48567	May #61	3016	799	T12S; R9E	7 & 18
34	48593	May #91	2981	942	T12S; R9E	12 & 13
35	48594	May #92	4326	943	T12S; R8E	12 & 13
36	48595	May #93	4326	944	T12S; R8E	12
37	48596	May #94	4326	945	T12S; R8E	12
38	48597	May #95	4326	946	T12S; R8E	12
39	48598	May #96	4326	947	T12S; R8E	12
40	48599	May #97	4326	948	T12S; R8E	12
41	48600	May #98	4326	949	T12S; R8E	12
42	48601	May #99	4326	950	T12S; R8E	12
43	48603	El Tiro 2	1756/9359	176	T11S & T12S;	34 & 3
44	48604	El Tiro 3	1756/9359	177	T11S & T12S;	34 & 3

RECEIVED
 PIMA COUNTY STATE OFFICE
 PHOENIX, ARIZONA
 JUN 5 12:09

EXHIBIT A
Unpatented Lode Claims
Pima County, Arizona

	AMC	Claim	Recording Data		Township	Section
45	48605	El Tiro 4	1756	178	T12S; R8E	3
46	48606	El Tiro 5	1756	179	T12S; R8E	3
47	48607	El Tiro 6	1756	180	T12S; R8E	3
48	48608	El Tiro 7	1756	181	T12S; R8E	3
49	48616	El Tiro 16	4002/9359	571	T12S; R8E	5 & 8
50	48619	El Tiro 19	4228	2	T12S; R8E	11
51	48620	El Tiro 20	4228	3	T12S; R8E	11
52	48621	El Tiro 21	4228	4	T12S; R8E	3,10 & 11
53	48622	El Tiro 22	4228	5	T12S; R8E	3
54	48623	El Tiro 23	4228	6	T12S; R8E	3
55	48624	El Tiro 24	4228	7	T12S; R8E	3
56	48625	El Tiro 25	4228	8	T12S; R8E	3
57	48626	El Tiro 26	4228	9	T12S; R8E	3
58	48627	El Tiro 27	4228	10	T12S; R8E	3
59	48628	El Tiro 28	4228	11	T12S; R8E	3
60	48629	El Tiro 29	4228	12	T12S; R8E	3
61	48630	El Tiro 30	4228	13	T12S; R8E	3
62	48631	El Tiro 31	4228	14	T12S; R8E	3
63	48632	El Tiro 32	4228	15	T12S; R8E	3
64	48633	El Tiro 33	4228	16	T12S; R8E	3
65	48634	El Tiro 34	4228	17	T12S; R8E	3
66	48635	El Tiro 35	4228	18	T12S; R8E	3
67	48636	El Tiro 36	4228	19	T12S; R8E	3
68	48637	El Tiro 37	4228	20	T12S; R8E	3
69	48638	El Tiro 38	4228	21	T12S; R8E	3
70	48639	El Tiro 39	4228	22	T12S; R8E	3
71	48640	El Tiro 40	4228	23	T12S; R8E	3
72	48641	El Tiro 41	4228	24	T12S; R8E	3
73	48642	El Tiro 42	4228	25	T12S; R8E	3
74	48643	El Tiro 43	4228/9359	26	T11 & T12S; R	34 & 3
75	48644	El Tiro 44	4228/9359	27	T11 & T12S; R	34 & 3
76	48647	El Tiro 47	4228/9359	30	T11 & T12S; R	34 & 3
77	63340	Ironwood 5	1461/9359	214/516		29 & 30
78	63341	Ironwood 6	1461/9359	215	T11S; R8E	29 & 30
79	63342	Ironwood 7	1461/9359	216	T11S; R8E	29, 30 & 31
80	66343	Ironwood 8	1461/9359	217	T11S; R8E	29, 30, 31 & 32
81	66344	Ironwood 9	1461	218	T11S; R8E	31
82	66345	Ironwood 10	1461	219	T11S; R8E	30 & 31
83	66346	Ironwood 11	1461	220	T11S; R8E	30 & 31
84	66347	Ironwood 12	1461	221	T11S; R8E	30
85	66348	Ironwood 13	1461	222	T11S; R8E	30
86	66349	Ironwood 14	1461	223	T11S; R8E	30
87	63350	Ironwood 15	1461/1512	224/374	T11S; R8E	30 & 31
88	63351	Ironwood 16	1461/1510	225/519	T11S; R8E	31
89	63352	Ironwood 17	1461	226	T11S; R8E	31

RECEIVED
 PIMA COUNTY STATE OFFICE
 2012 JUL 16 PM 2:00
 PHOENIX, ARIZONA

EXHIBIT A
 Unpatented Lode Claims
 Pima County, Arizona

	AMC	Claim	Recording Data		Township	Section
90	63353	Ironwood 18	1461	227	T11S; R8E	31
91	63354	Ironwood 19	1461	228	T11S; R8E	31
92	63355	Ironwood 20	1461	229	T11S; R8E	31
93	63356	Ironwood 21	1461/1510	230/520	T11S; R8E	31
94	63357	Ironwood 22	1461	231	T11S; R8E	31
95	63358	Ironwood 23	1461	232	T11S; R8E	30 & 31
96	63359	Ironwood 24	1461	233	T11S; R8E	31
97	63360	Ironwood 25	1461	234	T11S; R8E	31
98	63361	Ironwood 26	1461	235	T11S; R8E	31
99	63362	Ironwood 27	1461	236	T11S; R8E	31
100	63363	Ironwood 28	1461	237	T11S; R8E	31
101	63364	Ironwood 29	1461	238	T11S; R8E	31
102	63365	Ironwood 30	1461	239	T11S; R8E	31
103	63366	Ironwood 31	1461	240	T11S; R8E	31
104	63367	Ironwood 32	1461	241	T11S & T12S;	6 & 31
105	63368	Ironwood 33	1461	242	T11S & T12S;	6 & 31
106	63369	Ironwood 34	1461	243	T11S & T12S;	6 & 31
107	63370	Ironwood 35	1461	244	T11S & T12S;	6 & 31
108	63371	Ironwood 36	1465/1510	263/517	T11S; R8E	31
109	63372	Ironwood 37	1465	264	T11S; R8E	31
110	63373	Ironwood 38	1465/1510	265/518	T11S & T12S;	6 & 31
111	63374	Ironwood 39	1465	266	T11S & T12S;	6 & 31
112	63375	Ironwood 40	1465	267	T11S & T12S;	6 & 31
113	63376	Ironwood 41	1465	268	T11S & T12S;	6 & 31
114	63377	Ironwood 42	1465	269	T11S & T12S;	6 & 31
115	63378	Ironwood 43	1465	270	T11S & T12S;	6 & 31
116	63380	Ironwood 45	1465	272	T11S; R8E	31
117	63381	Ironwood 46	1465	273	T11S; R8E	31
118	63382	Ironwood 47	1465	274	T11S; R8E	31
119	63383	Ironwood 48	1465	275	T11S; R8E	31
120	63384	Ironwood 49	1465	276	T11S; R8E	31
121	63385	Ironwood 50	1465	277	T11S; R8E	31
122	63386	Ironwood 51	1465	278	T11S; R8E	31
123	63387	Ironwood 52	1465	279	T11S; R8E	31
124	63388	Ironwood 53	1465	280	T11S & T12S;	6 & 31
125	63389	Ironwood 54	1465	281	T11S; R8E	31
126	63390	Ironwood 55	1465	282	T11S; R8E	31
127	63391	Ironwood 56	1465	283	T11S; R8E	31
128	63392	Ironwood 57	1465	284	T11S; R8E	31
129	63393	Ironwood 58	1465	285	T11S; R8E	31
130	63394	Ironwood 59	1465	286	T11S; R8E	31
131	63395	Ironwood 60	1465	287	T11S; R8E	31
132	63396	Ironwood 61	1465	288	T11S; R8E	31
133	63397	Ironwood 62	1465	289	T11S; R8E	31
134	63398	Ironwood 63	1465	290	T11S; R8E	31

RECEIVED
 EL PASO STATE OFFICE
 2012 JUL 16 P 12:09
 PHOENIX ARIZONA

EXHIBIT A
 Unpatented Lode Claims
 Pima County, Arizona

	AMC	Claim	Recording Data		Township	Section
-135	63403	BS & K 17	2550	163	T11S; R8E	27 & 28
-136	63405	BS & K 19	2550	165	T11S; R8E	27 & 28
-137	63407	BS & K 21	2550	165	T11S; R8E	27 & 28
-138	63409	BS & K 23	2550	169	T11S; R8E	27 & 28
139	63414	BS & K 27	3656	130	T11S; R8E	27 & 34
140	63415	BS & K 28	3891	49	T11S; R8E	27 & 34
141	63420	BS & K 32	3891	502	T11S; R8E	27
142	63421	BS & K 33	3891	503	T11S; R8E	27
143	63422	BS & K 34	3891	504	T11S; R8E	27
144	63423	BS & K 35	3891	505	T11S; R8E	27
145	63424	BS & K 36	3891	506	T11S; R8E	27
146	63425	BS & K 37	3891	507	T11S; R8E	27
147	63426	BS & K 38	3891	508	T11S; R8E	27
148	63427	BS & K 39	3891	509	T11S; R8E	27
149	63428	BS & K 40	3891	510	T11S; R8E	27
150	63429	BS & K 41	3891	511	T11S; R8E	27
151	63430	BS & K 42	3891	512		27 & 34
152	63431	BS & K 43	3891	513	T11S; R8E	27 & 34
153	63432	BS & K 44	3891	514	T11S; R8E	27 & 34
154	63433	BS & K 45	3891	515	T11S; R8E	27 & 34
155	63434	BS & K 46	3891	516	T11S; R8E	27 & 34
-156	63461	Vulcan 39	3909	204	T11S; R8E	29 & 30
157	63477	Vulcan 55	3909	212	T11S; R8E	29 & 30
158	63478	Vulcan 56	3909	213	T11S; R8E	29 & 30
159	63479	Vulcan 57	3909	201	T11S; R8E	29 & 30
160	63480	Vulcan 60	3909	200	T11S; R8E	30
161	309107	Jackie 21	8914	1983-1985	T12S; R8E	8
162	309108	Jackie 22	8914	1986-1988	T12S; R8E	8
163	309109	Jackie 23	8914	1989-1991	T12S; R8E	8
164	309110	Jackie 24	8914	1992-1994	T12S; R8E	8
165	309111	Jackie 25	8914	1995-1997	T12S; R8E	8
166	309112	Jackie 26	8914	1998-2000	T12S; R8E	8
-167	331534	Jackie 27A	9929	920-923	T12S; R8E	8
-168	333856	BS & K 26A			T11S; R8E	27, 28, 33 & 34
169	353857	KA 1	11343	1256	T11S; R8E	20
170	353858	KA 2	11343	1258	T11S; R8E	19 & 20
171	353859	KA 3	11343	1260	T11S; R8E	20
172	353860	KA 4	11343	1262	T11S; R8E	19 & 20
173	353861	KA 5	11343	1264	T11S; R8E	20
174	353862	KA 6	11343	1266	T11S; R8E	19 & 20
175	353863	KA 7	11343	1268	T11S; R8E	20
176	353864	KA 8	11343	1270	T11S; R8E	19 & 20
177	353865	KA 9	11343	1272	T11S; R8E	20
178	353866	KA 10	11343	1274	T11S; R8E	19 & 20
179	353867	KA 11	11343	1276	T11S; R8E	20

RECEIVED
 BLM AZ STATE OFFICE
 2017 JUL 16 P 12:09
 BOENIX, ARIZONA

EXHIBIT A
 Unpatented Lode Claims
 Pima County, Arizona

	AMC	Claim	Recording Data		Township	Section
180	353868	KA 12	11343	1278	T11S; R8E	19 & 20
181	353869	KA 13	11343	1280	T11S; R8E	20
182	353870	KA 14	11343	1282	T11S; R8E	19 & 20
183	353871	KA 15	11343	1284	T11S; R8E	20
184	353872	KA 16	11343	1286	T11S; R8E	19 & 20
185	353873	KA 17	11343	1288	T11S; R8E	20
186	353874	KA 18	11343	1290	T11S; R8E	19 & 20
187	353875	KA 45	11343	1292	T11S; R8E	20
188	353876	KA 46	11343	1294	T11S; R8E	20
189	353877	KA 47	11343	1296	T11S; R8E	20
190	353878	KA 48	11343	1298	T11S; R8E	20
191	353879	Ka 49	11343	1300	T11S; R8E	20
192	353880	KA 50	11343	1302	T11S; R8E	20
193	353881	KA 51	11343	1304	T11S; R8E	20
194	353882	KA 52	11343	1306	T11S; R8E	20
195	353883	KA 53	11343	1308	T11S; R8E	20
196	353884	KA 54	11343	1310	T11S; R8E	20
197	353885	KA 55	11343	1312	T11S; R8E	20
198	353886	KA 56	11343	1314	T11S; R8E	20
199	353887	KA 57	11343	1316	T11S; R8E	20
200	353888	KA 58	11343	1318	T11S; R8E	20
201	353889	KA 59	11343	1320	T11S; R8E	20
202	353890	KA 60	11343	1322	T11S; R8E	20
203	353891	KA 61	11343	1324	T11S; R8E	20
204	353892	KA 62	11343	1326	T11S; R8E	20
205	353893	KA 81	11343	1328	T11S; R8E	21
206	353894	KA 82	11343	1330	T11S; R8E	20 & 21
207	353895	KA 83	11343	1332	T11S; R8E	21
208	353896	KA 84	11343	1334	T11S; R8E	20 & 21
209	353897	KA 85	11343	1336	T11S; R8E	21
210	353898	KA 86	11343	1338	T11S; R8E	20 & 21
211	353899	KA 87	11343	1340	T11S; R8E	21
212	353900	KA 88	11343	1342	T11S; R8E	20 & 21
213	353901	KA 89	11343	1344	T11S; R8E	21
214	353902	KA 90	11343	1346	T11S; R8E	20 & 21
215	353903	KA 91	11343	1348	T11S; R8E	21
216	353904	KA 92	11343	1350	T11S; R8E	20 & 21
217	353905	KA 93	11343	1352	T11S; R8E	21
218	353906	KA 94	11343	1354	T11S; R8E	20 & 21
219	353907	KA 95	11343	1356	T11S; R8E	21
220	353908	KA 96	11343	1358	T11S; R8E	20 & 21
221	353909	KA 97	11343	1360	T11S; R8E	21
222	353910	KA 98	11343	1362	T11S; R8E	20 & 21
223	353911	KA 147	11343	1364	T11S; R8E	19
224	353912	KA 148	11343	1366	T11S; R8E	19

RECEIVED
 BLM AZ STATE OFFICE
 PHOENIX, ARIZONA
 2012 JUL 16 P 12:09

EXHIBIT A
Unpatented Lode Claims
Pima County, Arizona

	AMC	Claim	Recording Data		Township	Section
225	353913	KA 149	11343	1368	T11S; R8E	19
226	353914	KA 150	11343	1370	T11S; R8E	19
227	353915	KA 151	11343	1372	T11S; R8E	19
228	353916	KA 152	11343	1374	T11S; R8E	19
229	353917	KA 153	11343	1376	T11S; R8E	19
230	353918	KA 154	11343	1378	T11S; R8E	19
231	353919	KA 155	11343	1380	T11S; R8E	19
232	353920	KA 156	11343	1382	T11S; R8E	19
233	353921	KA 157	11343	1384	T11S; R8E	19
234	353922	KA 158	11343	1386	T11S; R8E	19
235	353923	KA 159	11343	1388	T11S; R8E	19
236	353924	KA 160	11343	1390	T11S; R8E	19
237	353925	KA 161	11343	1392	T11S; R8E	19
238	353926	KA 162	11343	1394	T11S; R8E	19
239	353927	KA 163	11343	1396	T11S; R8E	19
240	353928	KA 164	11343	1398	T11S; R8E	19
241	380242	Pogo 1	13029	521	T12S; R8E	9
242	380243	Pogo 2	13029	523	T12S; R8E	9
243	380244	Pogo 3	13029	525	T12S; R8E	9
244	380245	Pogo 4	13029	527	T12S; R8E	9
245	380246	Pogo 5	13029	529	T12S; R8E	9
246	380247	Pogo 6	13029	531	T12S; R8E	9
247	380248	Pogo 7	13029	533	T12S; R8E	9
248	380249	Pogo 8	13029	535	T12S; R8E	9
249	382138	Pogo 9	13068	3207	T12S; R8E	9
250	382139	Pogo 10	13068	3209	T12S; R8E	9
251	382140	Pogo 11	13068	3211	T12S; R8E	9
252	382141	Pogo 12	13068	3213	T12S; R8E	9
253	382142	Pogo 13	13068	3215	T12S; R8E	9
254	382143	Pogo 14	13068	3217	T12S; R8E	9
255	382144	Pogo 15	13068	3219	T12S; R8E	9
256	382145	Pogo 16	13068	3221	T12S; R8E	9
257	382146	Pogo 17	13068	3223	T12S; R8E	9
258	382147	Pogo 18	13068	3225	T12S; R8E	9
259	382148	Pogo 19	13068	3227	T12S; R8E	9
260	382149	Pogo 20	13068	3229	T12S; R8E	9
261	382150	Pogo 21	13068	3231	T12S; R8E	9
262	382151	Pogo 22	13068	3233	T12S; R8E	9
263	382152	Pogo 23	13068	3235	T12S; R8E	9
264	382153	Pogo 24	13068	3237	T12S; R8E	9
265	382154	Pogo 25	13068	3239	T12S; R8E	9
266	382155	Pogo 26	13068	3241	T12S; R8E	9
267	382156	Pogo 27	13068	3243	T12S; R8E	9
268	382157	Pogo 28	13068	3245	T12S; R8E	9
269	382158	Pogo 29	13068	3247	T12S; R8E	9

RECEIVED
 BLM AZ STATE OFFICE
 2017 JUL 16 P 12:09
 PHOENIX, ARIZONA

EXHIBIT A
 Unpatented Lode Claims
 Pima County, Arizona

	AMC	Claim	Recording Data		Township	Section
270	382159	Pogo 30	13068	3249	T12S; R8E	9
271	382160	Pogo 31	13068	3251	T12S; R8E	9
272	382161	Means 1	13068	3253	T12S; R8E	13
273	382162	Means 2	13068	3255	T12S; R8E	13
274	382163	Means 3	13068	3257	T12S; R8E	13
275	382164	Means 4	13068	3259	T12S; R8E	13
276	382165	Means 5	13068	3261	T12S; R8E	13
277	382166	Means 6	13068	3263	T12S; R8E	13
278	382167	Means 7	13068	3265	T12S; R8E	13
279	382168	Means 8	13068	3267	T12S; R8E	13
280	382169	Means 9	13068	3269	T12S; R8E	13
281	382170	Means 10	13068	3271	T12S; R8E	13
282	382171	Means 11	13068	3273	T12S; R8E	13
283	382172	Means 12	13068	3275	T12S; R8E	13
284	382173	Means 13	13068	3277	T12S; R8E	13
285	382174	Means 14	13068	3279	T12S; R8E	13
286	382175	Means 15	13068	3281	T12S; R8E	13
287	382176	Means 16	13068	3283	T12S; R8E	13
288	382177	Means 17	13068	3285	T12S; R8E	13
289	382178	Means 18	13068	3287	T12S; R8E	13
290	382179	Means 19	13068	3289	T12S; R8E	13
291	382180	Means 20	13068	3291	T12S; R8E	13
292	382181	Means 21	13068	3293	T12S; R8E	13
293	382182	Means 22	13068	3295	T12S; R8E	13
294	382183	Means 23	13068	3297	T12S; R8E	13
295	382184	Means 24	13068	3299	T12S; R8E	13
296	382185	Means 25	13068	3301	T12S; R8E	13
297	382186	Means 26	13068	3303	T12S; R8E	13
298	382187	Means 27	13068	3305	T12S; R8E	13
299	382188	Means 28	13068	3307	T12S; R8E	13
300	382189	Means 29	13068	3309	T12S; R8E	13
301	382190	Means 30	13068	3311	T12S; R8E	13
302	382191	Means 31	13068	3313	T12S; R8E	13
303	382192	Means 32	13068	3315	T12S; R8E	13
304	382193	Means 33	13068	3317	T12S; R8E	13
305	382194	Means 34	13068	3319	T12S; R8E	13
306	382195	Means 35	13068	3321	T12S; R8E	13
307	382196	Means 36	13068	3323	T12S; R8E	13
308	382197	Duncan 1	13068	3325	T12S; R8E	14
309	382198	Duncan 2	13068	3327	T12S; R8E	14
310	382199	Duncan 3	13068	3329	T12S; R8E	14
311	382200	Duncan 4	13068	3331	T12S; R8E	14
312	382201	Duncan 5	13068	3333	T12S; R8E	14
313	382202	Duncan 6	13068	3335	T12S; R8E	14
314	382203	Duncan 7	13068	3337	T12S; R8E	14

RECEIVED
 BLM AZ STATE OFFICE
 PHOENIX, ARIZONA
 2012 JUL 16 12:09

EXHIBIT A
Unpatented Lode Claims
Pima County, Arizona

	AMC	Claim	Recording Data		Township	Section
315	382204	Duncan 8	13068	3339	T12S; R8E	14
316	382205	Duncan 9	13068	3341	T12S; R8E	14
317	382206	Duncan 10	13068	3343	T12S; R8E	14
318	382207	Duncan 11	13068	3345	T12S; R8E	14
319	382208	Duncan 12	13068	3347	T12S; R8E	14
320	382209	Duncan 13	13068	3349	T12S; R8E	14
321	382210	Duncan 14	13068	3351	T12S; R8E	14
322	382211	Duncan 15	13068	3353	T12S; R8E	14
323	382212	Duncan 16	13068	3355	T12S; R8E	14
324	382213	Duncan 17	13068	3357	T12S; R8E	14
325	382214	Duncan 18	13068	3359	T12S; R8E	14
326	382215	Duncan 19	13068	3361	T12S; R8E	14
327	382216	Duncan 20	13068	3363	T12S; R8E	14
328	382217	Duncan 21	13068	3365	T12S; R8E	14
329	382218	Duncan 22	13068	3367	T12S; R8E	14
330	382219	Duncan 23	13068	3369	T12S; R8E	14
331	382220	Duncan 24	13068	3371	T12S; R8E	14
332	382221	Duncan 25	13068	3373	T12S; R8E	14
333	382222	Duncan 26	13068	3375	T12S; R8E	14
334	382223	Duncan 27	13068	3377	T12S; R8E	14
335	382224	Duncan 28	13068	3379	T12S; R8E	14
336	382225	Duncan 29	13068	3381	T12S; R8E	14
337	382226	Duncan 30	13068	3383	T12S; R8E	14
338	382227	Duncan 31	13068	3385	T12S; R8E	14
339	382228	Duncan 32	13068	3387	T12S; R8E	14
340	382229	Duncan 33	13068	3389	T12S; R8E	14
341	382230	Duncan 34	13068	3391	T12S; R8E	14
342	382231	June 1	13068	3493	T12S; R8E	12
343	382232	June 2	13068	3495	T12S; R8E	12
344	382233	June 3	13068	3497	T12S; R8E	12
345	382234	June 4	13068	3499	T12S; R8E	12
346	382235	June 5	13068	3501	T12S; R8E	12
347	382236	June 6	13068	3503	T12S; R8E	12
348	382237	June 7	13068	3505	T12S; R8E	12
349	382238	Thor 1	13068	3421	T12S; R8E	15
350	382239	Thor 2	13068	3423	T12S; R8E	15
351	382240	Thor 3	13068	3425	T12S; R8E	15
352	382241	Thor 4	13068	3427	T12S; R8E	15
353	382242	Thor 5	13068	3429	T12S; R8E	15
354	382243	Thor 6	13068	3431	T12S; R8E	15
355	382244	Thor 7	13068	3433	T12S; R8E	15
356	382245	Thor 8	13068	3435	T12S; R8E	15
357	382246	Thor 9	13068	3437	T12S; R8E	15
358	382247	Thor 10	13068	3439	T12S; R8E	15
359	382248	Thor 11	13068	3441	T12S; R8E	15

RECEIVED
 BLM AZ STATE OFFICE
 2012 JUL 16 P 12:09
 PHOENIX, ARIZONA

EXHIBIT A
 Unpatented Lode Claims
 Pima County, Arizona

	AMC	Claim	Recording Data		Township	Section
360	382249	Thor 12	13068	3443	T12S; R8E	15
361	382250	Thor 13	13068	3445	T12S; R8E	15
362	382251	Thor 14	13068	3447	T12S; R8E	15
363	382252	Thor 15	13068	3449	T12S; R8E	15
364	382253	Thor 16	13068	3451	T12S; R8E	15
365	382254	Thor 17	13068	3453	T12S; R8E	15
366	382255	Thor 18	13068	3455	T12S; R8E	15
367	382256	Thor 19	13068	3457	T12S; R8E	15
368	382257	Thor 20	13068	3459	T12S; R8E	15
369	382258	Thor 21	13068	3461	T12S; R8E	15
370	382259	Thor 22	13068	3463	T12S; R8E	15
371	382260	Thor 23	13068	3465	T12S; R8E	15
372	382261	Thor 24	13068	3467	T12S; R8E	15
373	382262	Thor 25	13068	3469	T12S; R8E	15
374	382263	Thor 26	13068	3471	T12S; R8E	15
375	382264	Thor 27	13068	3473	T12S; R8E	15
376	382265	Thor 28	13068	3475	T12S; R8E	15
377	382266	Thor 29	13068	3477	T12S; R8E	15
378	382267	Thor 30	13068	3479	T12S; R8E	15
379	382268	Thor 31	13068	3481	T12S; R8E	15
380	382269	Thor 32	13068	3483	T12S; R8E	15
381	382270	Thor 33	13068	3485	T12S; R8E	15
382	382271	Thor 34	13068	3487	T12S; R8E	15
383	382272	Thor 35	13068	3489	T12S; R8E	15
384	382273	Thor 36	13068	3491	T12S; R8E	15
385	382274	Loki 1	13068	3393	T12S; R8E	10
386	382275	Loki 2	13068	3395	T12S; R8E	10
387	382276	Loki 3	13068	3397	T12S; R8E	10
388	382277	Loki 4	13068	3399	T12S; R8E	10
389	382278	Loki 5	13068	3401	T12S; R8E	10
390	382279	Loki 6	13068	3403	T12S; R8E	10
391	382280	Loki 7	13068	3405	T12S; R8E	10
392	382281	Loki 8	13068	3407	T12S; R8E	10
393	382282	Loki 9	13068	3409	T12S; R8E	10
394	382283	Loki 10	13068	3411	T12S; R8E	10
395	382284	Loki 11	13068	3413	T12S; R8E	10
396	382285	Loki 12	13068	3415	T12S; R8E	10
397	382286	Loki 13	13068	3417	T12S; R8E	10
398	382287	Loki 14	13068	3419	T12S; R8E	10

Total 398 Claims

RECEIVED
 BLM AZ STATE OFFICE
 2012 JUL 16 P 12:09
 PHOENIX, ARIZONA

United States Department of the Interior
Bureau of Land Management
 LANDS/RECREATION & PLANNING
 ONE N CENTRAL AVE
 PHOENIX, AZ 85004 -2203
 Phone: 602-417-9200

Receipt

No: 2609266

Transaction #: 2689405	ENTERED INTO COMPUTER
Date of Transaction: 07/16/2012	
CUSTOMER: JUL 24 2012 RB	
ASARCO LLC 5285 E WILLIAMS CIR STE 2000 TUCSON,AZ 85711-7711 US	

LINE #	QTY	DESCRIPTION	REMARKS	UNIT PRICE	TOTAL
1	1.00	LOCATABLE MINERALS / MINING CLAIMS- NOT NEW-UNADJUD,ONE AUTH NO. ONLY / MINING CLAIM MONEY RECEIVED CASES: AMC48521/\$55720.00	MAINT FEE PYMNT (398) 2013 / NOI	- n/a -	55720.00
TOTAL:					\$55,720.00

PAYMENT INFORMATION					
1	AMOUNT:	55720.00	POSTMARKED:	N/A	
	TYPE:	CHECK	RECEIVED:	07/16/2012	
	CHECK NO:	1414			
	NAME:	SILVER BELL MINING LLC 5285 E WILLIAMS CIR STE 2000 TUCSON AZ 85711-7711 US			

REMARKS

This receipt was generated by the automated BLM Collections and Billing System and is a paper representation of a portion of the official electronic record contained therein.

Message:

398 ROWS RETRIEVED

CBS Export Results Report

Include Resolved Records

Record Status

- Error Records (E/M/I)
- Accepted Records (A/W)
- "On Hold" Records (H)
- All Records (for s/n or receipt nr)
- Exported, No Results From CBS
- New (not yet exported)

Search Criteria

Enter export Date (mm/dd/yyyy) | ALL

Serial Number match (optional) |

Receipt Nr (optional) | 2609266

Export Nr (exclusive) |

LR2000 User (defaults to login) | ALL

Query

Responsible Area (Errors Only)

- User (U,X)
- Programmer (P,X)
- All (U,P,X)

[User Guide](#)

	Resend?	Export Nr	A/D	Serial Nr	Mult	Code	\$ Amount	Remarks	Receipt Nr	LR2000 User	#Msg	Resolved?	OK	Stat1	Area	CBS Msg 1	Stat2	Area	Msg 2	CBS 392 ID	392 \$ Amt	Action Update Date	Resend	Resend Orig	E
1	<input type="checkbox"/>	3541901	A	AMC48521	682	140.00	2013	2609266	PAULINEB			<input type="checkbox"/>								1807938	55720.00	7/24/2012 12:54			
2	<input type="checkbox"/>	3541902	A	AMC48522	682	140.00	2013	2609266	PAULINEB			<input type="checkbox"/>								1807938	55720.00	7/24/2012 12:54			
3	<input type="checkbox"/>	3541903	A	AMC48523	682	140.00	2013	2609266	PAULINEB			<input type="checkbox"/>								1807938	55720.00	7/24/2012 12:54			
4	<input type="checkbox"/>	3541904	A	AMC48524	682	140.00	2013	2609266	PAULINEB			<input type="checkbox"/>								1807938	55720.00	7/24/2012 12:54			
5	<input type="checkbox"/>	3541905	A	AMC48525	682	140.00	2013	2609266	PAULINEB			<input type="checkbox"/>								1807938	55720.00	7/24/2012 12:54			
6	<input type="checkbox"/>	3541906	A	AMC48538	682	140.00	2013	2609266	PAULINEB			<input type="checkbox"/>								1807938	55720.00	7/24/2012 12:55			
7	<input type="checkbox"/>	3541907	A	AMC48539	682	140.00	2013	2609266	PAULINEB			<input type="checkbox"/>								1807938	55720.00	7/24/2012 12:55			
8	<input type="checkbox"/>	3541908	A	AMC48540	682	140.00	2013	2609266	PAULINEB			<input type="checkbox"/>								1807938	55720.00	7/24/2012 12:55			
9	<input type="checkbox"/>	3541909	A	AMC48541	682	140.00	2013	2609266	PAULINEB			<input type="checkbox"/>								1807938	55720.00	7/24/2012 12:55			
10	<input type="checkbox"/>	3541910	A	AMC48542	682	140.00	2013	2609266	PAULINEB			<input type="checkbox"/>								1807938	55720.00	7/24/2012 12:55			
11	<input type="checkbox"/>	3541911	A	AMC48543	682	140.00	2013	2609266	PAULINEB			<input type="checkbox"/>								1807938	55720.00	7/24/2012 12:55			
12	<input type="checkbox"/>	3541912	A	AMC48544	682	140.00	2013	2609266	PAULINEB			<input type="checkbox"/>								1807938	55720.00	7/24/2012 12:55			
13	<input type="checkbox"/>	3541913	A	AMC48545	682	140.00	2013	2609266	PAULINEB			<input type="checkbox"/>								1807938	55720.00	7/24/2012 12:55			
14	<input type="checkbox"/>	3541914	A	AMC48546	682	140.00	2013	2609266	PAULINEB			<input type="checkbox"/>								1807938	55720.00	7/24/2012 12:55			
15	<input type="checkbox"/>	3541915	A	AMC48547	682	140.00	2013	2609266	PAULINEB			<input type="checkbox"/>								1807938	55720.00	7/24/2012 12:55			
16	<input type="checkbox"/>	3541916	A	AMC48548	682	140.00	2013	2609266	PAULINEB			<input type="checkbox"/>								1807938	55720.00	7/24/2012 12:55			
17	<input type="checkbox"/>	3541917	A	AMC48549	682	140.00	2013	2609266	PAULINEB			<input type="checkbox"/>								1807938	55720.00	7/24/2012 12:55			
18	<input type="checkbox"/>	3541918	A	AMC48550	682	140.00	2013	2609266	PAULINEB			<input type="checkbox"/>								1807938	55720.00	7/24/2012 12:55			
19	<input type="checkbox"/>	3541919	A	AMC48551	682	140.00	2013	2609266	PAULINEB			<input type="checkbox"/>								1807938	55720.00	7/24/2012 12:55			
20	<input type="checkbox"/>	3541920	A	AMC48552	682	140.00	2013	2609266	PAULINEB			<input type="checkbox"/>								1807938	55720.00	7/24/2012 12:55			

July 5, 2011



RECEIVED
BLM AZ STATE OFFICE
2011 JUL 11 A 10:25
PHOENIX, ARIZONA

Arizona State Office
Bureau of Land Management
Department of the Interior
Suite 800
One North Central Avenue
Phoenix, AZ 85004-4427
602-417-9200

AMC 48521
AMC 63296
AMC 309087
AMC 331534

AMC 333856
AMC 353857
AMC 380242
AMC 382138

Notice of Intent to Hold and Payment of Annual Claim Maintenance Fee 2011/2012.

Dear Sir or Madam:

The Final Rule as published in the Federal Register implements provisions of the Interior Department and related agencies, Appropriations Act of 2003 (the "Act") requires an annual rental fee of \$140.00 for each unpatented mining claim and site located and held under the General Mining Law of 1872.

This will serve as notice that Silver Bell Mining LLC, a Delaware Limited Liability Company, whose address for purposes of this filing is **25000 W. Avra Valley Rd. Marana, AZ 85653** intends to hold the 398 mining claims and / or mill sites described in Exhibit A attached herewith, by payment of the annual claim maintenance fee of \$140.00 per claim or site. The total amount owed therefore is **\$55,720.00** to hold these claims for the year ending September 1, 2012.

The attached Exhibit A lists the individual claim names, BLM serial numbers, the book and page number for the county records. The claims and/or sites are located in Pima County, AZ

The recorded documents and any notices of acknowledgments concerning the above mentioned claims should be sent to my attention at the address listed above.

Sincerely,

Thomas M. Simpson
Agent for Silver Bell Mining LLC
Enclosures

NO. OF CLAIMS 398
AMOUNT 55720.
RECEIPT NO. 2379160
INIT. SM

**** BLM-ASO****

JUL 15 2011 cm

**EXHIBIT A
ASARCO LLC**

Notice of Intent to Hold the foregoing unpatented Mining Claims for 2011/2012:

PHOENIX, ARIZONA

2011 JUL 11 A 10:25

RECEIVED
PHOENIX STATE OFFICE

NO.	AMC	Claim Name	Book	Page	TWP & RGE	Section
1	48521	May #1	355	211	T12S; R8E	11 & 14
2	48522	May #2	352	300	T12S; R8E	11 & 14
3	48523	May #3	352	301	T12S; R8E	10,11,14, & 15
4	48524	May #4	352	302	T12S; R8E	10 & 15
5	48525	May #5	352	303	T12S; R8E	10 & 15
6	48538	May #22	2235	479	T12S; R8E	1 & 12
7	48539	May #23	2235	480	T12S; R8E	1 & 12
8	48540	May #24	2235	481	T12S; R8E	12
9	48541	May #25	2235	482	T12S; R8E	12
10	48542	May #26	2844	622	T12S; R8E	12
11	48543	May #27	2844	623	T12S; R8E	12
12	48544	May #28	2844	624	T12S; R8E	12
13	48545	May #29	2844	625	T12S; R8E	12
14	48546	May #30	2844	626	T12S; R8E	12
15	48547	May #31	2844	627	T12S; R8E	12
16	48548	May #32	2844	628	T12S; R8E	12 & 13
17	48549	May #33	2844	629	T12S; R8E	12
18	48550	May #34	2844	630	T12S; R8E	12
19	48551	May #35	2844	631	T12S; R8E	12
20	48552	May #36	2844	632	T12S; R8E	12
21	48553	May #37	2844	633	T12S; R8E	12 & 13
22	48554	May #38	2844	634	T12S; R8&9E	12 & 7
23	48555	May #39	2844	635	T12S; R8&9E	12, 7 & 8
24	48556	May #40	2844	636	T12S; R8&9E	12 & 18
25	48557	May #41	2844	637	T12S; R8&9E	12 & 18
26	48558	May #42	2844	638	T12S; R8&9E	12, 13 & 18
27	48561	May #48	5740	137	T12S; R8E	10
28	48562	May #49	2740	138	T12S; R8E	10
29	48563	May #50	2740	139	T12S; R8E	10
30	48564	May #51	2740	140	T12S; R8E	10
31	48565	May # 59	2740/2930	572/638	T12S; R9E	7 & 18
32	48566	May #60	2981/5917	480/798	T12S; R9E	7 & 18
33	48567	May #61	3016	799	T12S; R9E	7 & 18
34	48593	May #91	2981	942	T12S; R9E	12 & 13
35	48594	May #92	4326	943	T12S; R8E	12 & 13
36	48595	May #93	4326	944	T12S; R8E	12
37	48596	May #94	4326	945	T12S; R8E	12
38	48597	May #95	4326	946	T12S; R8E	12
39	48598	May #96	4326	947	T12S; R8E	12
40	48599	May #97	4326	948	T12S; R8E	12
41	48600	May #98	4326	949	T12S; R8E	12
42	48601	May #99	4326	950	T12S; R8E	12
43	48603	El Tiro 2	1756/9359	176	T11S & T12S;	34 & 3
44	48604	El Tiro 3	1756/9359	177	T11S & T12S;	34 & 3
45	48605	El Tiro 4	1756	178	T12S; R8E	3
46	48606	El Tiro 5	1756	179	T12S; R8E	3
47	48607	El Tiro 6	1756	180	T12S; R8E	3
48	48608	El Tiro 7	1756	181	T12S; R8E	3
49	48616	El Tiro 16	4002/9359	571	T12S; R8E	5 & 8

**EXHIBIT A
ASARCO LLC**

Notice of Intent to Hold the foregoing unpatented Mining Claims for 2011/2012:

50	48619	El Tiro 19	4228	2	T12S; R8E	11
51	48620	El Tiro 20	4228	3	T12S; R8E	11
52	48621	El Tiro 21	4228	4	T12S; R8E	3,10 & 11
53	48622	El Tiro 22	4228	5	T12S; R8E	3
54	48623	El Tiro 23	4228	6	T12S; R8E	3
55	48624	El Tiro 24	4228	7	T12S; R8E	3
56	48625	El Tiro 25	4228	8	T12S; R8E	3
57	48626	El Tiro 26	4228	9	T12S; R8E	3
58	48627	El Tiro 27	4228	10	T12S; R8E	3
59	48628	El Tiro 28	4228	11	T12S; R8E	3
60	48629	El Tiro 29	4228	12	T12S; R8E	3
61	48630	El Tiro 30	4228	13	T12S; R8E	3
62	48631	El Tiro 31	4228	14	T12S; R8E	3
63	48632	El Tiro 32	4228	15	T12S; R8E	3
64	48633	El Tiro 33	4228	16	T12S; R8E	3
65	48634	El Tiro 34	4228	17	T12S; R8E	3
66	48635	El Tiro 35	4228	18	T12S; R8E	3
67	48636	El Tiro 36	4228	19	T12S; R8E	3
68	48637	El Tiro 37	4228	20	T12S; R8E	3
69	48638	El Tiro 38	4228	21	T12S; R8E	3
70	48639	El Tiro 39	4228	22	T12S; R8E	3
71	48640	El Tiro 40	4228	23	T12S; R8E	3
72	48641	El Tiro 41	4228	24	T12S; R8E	3
73	48642	El Tiro 42	4228	25	T12S; R8E	3
74	48643	El Tiro 43	4228/9359	26	T11 & T12S; R	34 & 3
75	48644	El Tiro 44	4228/9359	27	T11 & T12S; R	34 & 3
76	48647	El Tiro 47	4228/9359	30	T11 & T12S; R	34 & 3
77	63340	Ironwood 5	1461/9359	214/516		29 & 30
78	63341	Ironwood 6	1461/9359	215	T11S; R8E	29 & 30
79	63342	Ironwood 7	1461/9359	216	T11S; R8E	29, 30 & 31
80	66343	Ironwood 8	1461/9359	217	T11S; R8E	29, 30, 31 & 32
81	66344	Ironwood 9	1461	218	T11S; R8E	31
82	66345	Ironwood 10	1461	219	T11S; R8E	30 & 31
83	66346	Ironwood 11	1461	220	T11S; R8E	30 & 31
84	66347	Ironwood 12	1461	221	T11S; R8E	30
85	66348	Ironwood 13	1461	222	T11S; R8E	30
86	66349	Ironwood 14	1461	223	T11S; R8E	30
87	63350	Ironwood 15	1461/1512	224/374	T11S; R8E	30 & 31
88	63351	Ironwood 16	1461/1510	225/519	T11S; R8E	31
89	63352	Ironwood 17	1461	226	T11S; R8E	31
90	63353	Ironwood 18	1461	227	T11S; R8E	31
91	63354	Ironwood 19	1461	228	T11S; R8E	31
92	63355	Ironwood 20	1461	229	T11S; R8E	31
93	63356	Ironwood 21	1461/1510	230/520	T11S; R8E	31
94	63357	Ironwood 22	1461	231	T11S; R8E	31
95	63358	Ironwood 23	1461	232	T11S; R8E	30 & 31
96	63359	Ironwood 24	1461	233	T11S; R8E	31
97	63360	Ironwood 25	1461	234	T11S; R8E	31
98	63361	Ironwood 26	1461	235	T11S; R8E	31
99	63362	Ironwood 27	1461	236	T11S; R8E	31
100	63363	Ironwood 28	1461	237	T11S; R8E	31

RECEIVED
 PLM AZ STATE OFFICE
 2011 JUL 11 A 10: 25
 PHOENIX, ARIZONA

**EXHIBIT A
ASARCO LLC**

Notice of Intent to Hold the foregoing unpatented Mining Claims for 2011/2012:

101	63364	Ironwood 29	1461	238	T11S; R8E	31
102	63365	Ironwood 30	1461	239	T11S; R8E	31
103	63366	Ironwood 31	1461	240	T11S; R8E	31
104	63367	Ironwood 32	1461	241	T11S & T12S;	6 & 31
105	63368	Ironwood 33	1461	242	T11S & T12S;	6 & 31
106	63369	Ironwood 34	1461	243	T11S & T12S;	6 & 31
107	63370	Ironwood 35	1461	244	T11S & T12S;	6 & 31
108	63371	Ironwood 36	1465/1510	263/517	T11S; R8E	31
109	63372	Ironwood 37	1465	264	T11S; R8E	31
110	63373	Ironwood 38	1465/1510	265/518	T11S & T12S;	6 & 31
111	63374	Ironwood 39	1465	266	T11S & T12S;	6 & 31
112	63375	Ironwood 40	1465	267	T11S & T12S;	6 & 31
113	63376	Ironwood 41	1465	268	T11S & T12S;	6 & 31
114	63377	Ironwood 42	1465	269	T11S & T12S;	6 & 31
115	63378	Ironwood 43	1465	270	T11S & T12S;	6 & 31
116	63380	Ironwood 45	1465	272	T11S; R8E	31
117	63381	Ironwood 46	1465	273	T11S; R8E	31
118	63382	Ironwood 47	1465	274	T11S; R8E	31
119	63383	Ironwood 48	1465	275	T11S; R8E	31
120	63384	Ironwood 49	1465	276	T11S; R8E	31
121	63385	Ironwood 50	1465	277	T11S; R8E	31
122	63386	Ironwood 51	1465	278	T11S; R8E	31
123	63387	Ironwood 52	1465	279	T11S; R8E	31
124	63388	Ironwood 53	1465	280	T11S & T12S;	6 & 31
125	63389	Ironwood 54	1465	281	T11S; R8E	31
126	63390	Ironwood 55	1465	282	T11S; R8E	31
127	63391	Ironwood 56	1465	283	T11S; R8E	31
128	63392	Ironwood 57	1465	284	T11S; R8E	31
129	63393	Ironwood 58	1465	285	T11S; R8E	31
130	63394	Ironwood 59	1465	286	T11S; R8E	31
131	63395	Ironwood 60	1465	287	T11S; R8E	31
132	63396	Ironwood 61	1465	288	T11S; R8E	31
133	63397	Ironwood 62	1465	289	T11S; R8E	31
134	63398	Ironwood 63	1465	290	T11S; R8E	31
135	63403	BS & K 17	2550	163	T11S; R8E	27 & 28
136	63405	BS & K 19	2550	165	T11S; R8E	27 & 28
137	63407	BS & K 21	2550	165	T11S; R8E	27 & 28
138	63409	BS & K 23	2550	169	T11S; R8E	27 & 28
139	63414	BS & K 27	3656	130	T11S; R8E	27 & 34
140	63415	BS & K 28	3891	49	T11S; R8E	27 & 34
141	63420	BS & K 32	3891	502	T11S; R8E	27
142	63421	BS & K 33	3891	503	T11S; R8E	27
143	63422	BS & K 34	3891	504	T11S; R8E	27
144	63423	BS & K 35	3891	505	T11S; R8E	27
145	63424	BS & K 36	3891	506	T11S; R8E	27
146	63425	BS & K 37	3891	507	T11S; R8E	27
147	63426	BS & K 38	3891	508	T11S; R8E	27
148	63427	BS & K 39	3891	509	T11S; R8E	27
149	63428	BS & K 40	3891	510	T11S; R8E	27
150	63429	BS & K 41	3891	511	T11S; R8E	27
151	63430	BS & K 42	3891	512		27 & 34

PHOENIX, ARIZONA

2011 JUL 11 A 10:25

RECEIVED
CLM AZ STATE OFFICE

5/1/10

**EXHIBIT A
ASARCO LLC**

Notice of Intent to Hold the foregoing unpatented Mining Claims for 2011/2012:

152	63431	BS & K 43	3891	513	T11S; R8E	27 & 34
153	63432	BS & K 44	3891	514	T11S; R8E	27 & 34
154	63433	BS & K 45	3891	515	T11S; R8E	27 & 34
155	63434	BS & K 46	3891	516	T11S; R8E	27 & 34
156	63461	Vulcan 39	3909	204	T11S; R8E	29 & 30
157	63477	Vulcan 55	3909	212	T11S; R8E	29 & 30
158	63478	Vulcan 56	3909	213	T11S; R8E	29 & 30
159	63479	Vulcan 57	3909	201	T11S; R8E	29 & 30
160	63480	Vulcan 60	3909	200	T11S; R8E	30
161	309107	Jackie 21	8914	1983-1985	T12S; R8E	8
162	309108	Jackie 22	8914	1986-1988	T12S; R8E	8
163	309109	Jackie 23	8914	1989-1991	T12S; R8E	8
164	309110	Jackie 24	8914	1992-1994	T12S; R8E	8
165	309111	Jackie 25	8914	1995-1997	T12S; R8E	8
166	309112	Jackie 26	8914	1998-2000	T12S; R8E	8
167	331534	Jackie 27A	9929	920-923	T12S; R8E	8
168	333856	BS & K 26A			T11S; R8E	27, 28, 33 & 34
169	353857	KA 1	11343	1256	T11S; R8E	20
170	353858	KA 2	11343	1258	T11S; R8E	19 & 20
171	353859	KA 3	11343	1260	T11S; R8E	20
172	353860	KA 4	11343	1262	T11S; R8E	19 & 20
173	353861	KA 5	11343	1264	T11S; R8E	20
174	353862	KA 6	11343	1266	T11S; R8E	19 & 20
175	353863	KA 7	11343	1268	T11S; R8E	20
176	353864	KA 8	11343	1270	T11S; R8E	19 & 20
177	353865	KA 9	11343	1272	T11S; R8E	20
178	353866	KA 10	11343	1274	T11S; R8E	19 & 20
179	353867	KA 11	11343	1276	T11S; R8E	20
180	353868	KA 12	11343	1278	T11S; R8E	19 & 20
181	353869	KA 13	11343	1280	T11S; R8E	20
182	353870	KA 14	11343	1282	T11S; R8E	19 & 20
183	353871	KA 15	11343	1284	T11S; R8E	20
184	353872	KA 16	11343	1286	T11S; R8E	19 & 20
185	353873	KA 17	11343	1288	T11S; R8E	20
186	353874	KA 18	11343	1290	T11S; R8E	19 & 20
187	353875	KA 45	11343	1292	T11S; R8E	20
188	353876	KA 46	11343	1294	T11S; R8E	20
189	353877	KA 47	11343	1296	T11S; R8E	20
190	353878	KA 48	11343	1298	T11S; R8E	20
191	353879	Ka 49	11343	1300	T11S; R8E	20
192	353880	KA 50	11343	1302	T11S; R8E	20
193	353881	KA 51	11343	1304	T11S; R8E	20
194	353882	KA 52	11343	1306	T11S; R8E	20
195	353883	KA 53	11343	1308	T11S; R8E	20
196	353884	KA 54	11343	1310	T11S; R8E	20
197	353885	KA 55	11343	1312	T11S; R8E	20
198	353886	KA 56	11343	1314	T11S; R8E	20
199	353887	KA 57	11343	1316	T11S; R8E	20
200	353888	KA 58	11343	1318	T11S; R8E	20
201	353889	KA 59	11343	1320	T11S; R8E	20
202	353890	KA 60	11343	1322	T11S; R8E	20

PHOENIX, ARIZONA

RECEIVED
TAMAZ STATE OFFICE
2011 JUL 11 A 10:25

5/1/12

**EXHIBIT A
ASARCO LLC**

Notice of Intent to Hold the foregoing unpatented Mining Claims for 2011/2012:

203	353891	KA 61	11343	1324	T11S; R8E	20
204	353892	KA 62	11343	1326	T11S; R8E	20
205	353893	KA 81	11343	1328	T11S; R8E	21
206	353894	KA 82	11343	1330	T11S; R8E	20 & 21
207	353895	KA 83	11343	1332	T11S; R8E	21
208	353896	KA 84	11343	1334	T11S; R8E	20 & 21
209	353897	KA 85	11343	1336	T11S; R8E	21
210	353898	KA 86	11343	1338	T11S; R8E	20 & 21
211	353899	KA 87	11343	1340	T11S; R8E	21
212	353900	KA 88	11343	1342	T11S; R8E	20 & 21
213	353901	KA 89	11343	1344	T11S; R8E	21
214	353902	KA 90	11343	1346	T11S; R8E	20 & 21
215	353903	KA 91	11343	1348	T11S; R8E	21
216	353904	KA 92	11343	1350	T11S; R8E	20 & 21
217	353905	KA 93	11343	1352	T11S; R8E	21
218	353906	KA 94	11343	1354	T11S; R8E	20 & 21
219	353907	KA 95	11343	1356	T11S; R8E	21
220	353908	KA 96	11343	1358	T11S; R8E	20 & 21
221	353909	KA 97	11343	1360	T11S; R8E	21
222	353910	KA 98	11343	1362	T11S; R8E	20 & 21
223	353911	KA 147	11343	1364	T11S; R8E	19
224	353912	KA 148	11343	1366	T11S; R8E	19
225	353913	KA 149	11343	1368	T11S; R8E	19
226	353914	KA 150	11343	1370	T11S; R8E	19
227	353915	KA 151	11343	1372	T11S; R8E	19
228	353916	KA 152	11343	1374	T11S; R8E	19
229	353917	KA 153	11343	1376	T11S; R8E	19
230	353918	KA 154	11343	1378	T11S; R8E	19
231	353919	KA 155	11343	1380	T11S; R8E	19
232	353920	KA 156	11343	1382	T11S; R8E	19
233	353921	KA 157	11343	1384	T11S; R8E	19
234	353922	KA 158	11343	1386	T11S; R8E	19
235	353923	KA 159	11343	1388	T11S; R8E	19
236	353924	KA 160	11343	1390	T11S; R8E	19
237	353925	KA 161	11343	1392	T11S; R8E	19
238	353926	KA 162	11343	1394	T11S; R8E	19
239	353927	KA 163	11343	1396	T11S; R8E	19
240	353928	KA 164	11343	1398	T11S; R8E	19
241	380242	Pogo 1	13029	521	T12S; R8E	9
242	380243	Pogo 2	13029	523	T12S; R8E	9
243	380244	Pogo 3	13029	525	T12S; R8E	9
244	380245	Pogo 4	13029	527	T12S; R8E	9
245	380246	Pogo 5	13029	529	T12S; R8E	9
246	380247	Pogo 6	13029	531	T12S; R8E	9
247	380248	Pogo 7	13029	533	T12S; R8E	9
248	380249	Pogo 8	13029	535	T12S; R8E	9
249	382138	Pogo 9	13068	3207	T12S; R8E	9
250	382139	Pogo 10	13068	3209	T12S; R8E	9
251	382140	Pogo 11	13068	3211	T12S; R8E	9
252	382141	Pogo 12	13068	3213	T12S; R8E	9
253	382142	Pogo 13	13068	3215	T12S; R8E	9

TROYENK, ARIZONA

RECEIVED
ALMAZ STATE OFFICE
2011 JUL 11 A 10: 26

5/1/02

**EXHIBIT A
ASARCO LLC**

Notice of Intent to Hold the foregoing unpatented Mining Claims for 2011/2012:

254	382143	Pogo 14	13068	3217	T12S; R8E	9
255	382144	Pogo 15	13068	3219	T12S; R8E	9
256	382145	Pogo 16	13068	3221	T12S; R8E	9
257	382146	Pogo 17	13068	3223	T12S; R8E	9
258	382147	Pogo 18	13068	3225	T12S; R8E	9
259	382148	Pogo 19	13068	3227	T12S; R8E	9
260	382149	Pogo 20	13068	3229	T12S; R8E	9
261	382150	Pogo 21	13068	3231	T12S; R8E	9
262	382151	Pogo 22	13068	3233	T12S; R8E	9
263	382152	Pogo 23	13068	3235	T12S; R8E	9
264	382153	Pogo 24	13068	3237	T12S; R8E	9
265	382154	Pogo 25	13068	3239	T12S; R8E	9
266	382155	Pogo 26	13068	3241	T12S; R8E	9
267	382156	Pogo 27	13068	3243	T12S; R8E	9
268	382157	Pogo 28	13068	3245	T12S; R8E	9
269	382158	Pogo 29	13068	3247	T12S; R8E	9
270	382159	Pogo 30	13068	3249	T12S; R8E	9
271	382160	Pogo 31	13068	3251	T12S; R8E	9
272	382161	Means 1	13068	3253	T12S; R8E	13
273	382162	Means 2	13068	3255	T12S; R8E	13
274	382163	Means 3	13068	3257	T12S; R8E	13
275	382164	Means 4	13068	3259	T12S; R8E	13
276	382165	Means 5	13068	3261	T12S; R8E	13
277	382166	Means 6	13068	3263	T12S; R8E	13
278	382167	Means 7	13068	3265	T12S; R8E	13
279	382168	Means 8	13068	3267	T12S; R8E	13
280	382169	Means 9	13068	3269	T12S; R8E	13
281	382170	Means 10	13068	3271	T12S; R8E	13
282	382171	Means 11	13068	3273	T12S; R8E	13
283	382172	Means 12	13068	3275	T12S; R8E	13
284	382173	Means 13	13068	3277	T12S; R8E	13
285	382174	Means 14	13068	3279	T12S; R8E	13
286	382175	Means 15	13068	3281	T12S; R8E	13
287	382176	Means 16	13068	3283	T12S; R8E	13
288	382177	Means 17	13068	3285	T12S; R8E	13
289	382178	Means 18	13068	3287	T12S; R8E	13
290	382179	Means 19	13068	3289	T12S; R8E	13
291	382180	Means 20	13068	3291	T12S; R8E	13
292	382181	Means 21	13068	3293	T12S; R8E	13
293	382182	Means 22	13068	3295	T12S; R8E	13
294	382183	Means 23	13068	3297	T12S; R8E	13
295	382184	Means 24	13068	3299	T12S; R8E	13
296	382185	Means 25	13068	3301	T12S; R8E	13
297	382186	Means 26	13068	3303	T12S; R8E	13
298	382187	Means 27	13068	3305	T12S; R8E	13
299	382188	Means 28	13068	3307	T12S; R8E	13
300	382189	Means 29	13068	3309	T12S; R8E	13
301	382190	Means 30	13068	3311	T12S; R8E	13
302	382191	Means 31	13068	3313	T12S; R8E	13
303	382192	Means 32	13068	3315	T12S; R8E	13
304	382193	Means 33	13068	3317	T12S; R8E	13

PHOENIX, ARIZONA

2011 JUL 11 A 10: 26

RECEIVED
CLM AZ STATE OFFICE

5/1/12

**EXHIBIT A
ASARCO LLC**

Notice of Intent to Hold the foregoing unpatented Mining Claims for 2011/2012:

305	382194	Means 34	13068	3319	T12S; R8E	13
306	382195	Means 35	13068	3321	T12S; R8E	13
307	382196	Means 36	13068	3323	T12S; R8E	13
308	382197	Duncan 1	13068	3325	T12S; R8E	14
309	382198	Duncan 2	13068	3327	T12S; R8E	14
310	382199	Duncan 3	13068	3329	T12S; R8E	14
311	382200	Duncan 4	13068	3331	T12S; R8E	14
312	382201	Duncan 5	13068	3333	T12S; R8E	14
313	382202	Duncan 6	13068	3335	T12S; R8E	14
314	382203	Duncan 7	13068	3337	T12S; R8E	14
315	382204	Duncan 8	13068	3339	T12S; R8E	14
316	382205	Duncan 9	13068	3341	T12S; R8E	14
317	382206	Duncan 10	13068	3343	T12S; R8E	14
318	382207	Duncan 11	13068	3345	T12S; R8E	14
319	382208	Duncan 12	13068	3347	T12S; R8E	14
320	382209	Duncan 13	13068	3349	T12S; R8E	14
321	382210	Duncan 14	13068	3351	T12S; R8E	14
322	382211	Duncan 15	13068	3353	T12S; R8E	14
323	382212	Duncan 16	13068	3355	T12S; R8E	14
324	382213	Duncan 17	13068	3357	T12S; R8E	14
325	382214	Duncan 18	13068	3359	T12S; R8E	14
326	382215	Duncan 19	13068	3361	T12S; R8E	14
327	382216	Duncan 20	13068	3363	T12S; R8E	14
328	382217	Duncan 21	13068	3365	T12S; R8E	14
329	382218	Duncan 22	13068	3367	T12S; R8E	14
330	382219	Duncan 23	13068	3369	T12S; R8E	14
331	382220	Duncan 24	13068	3371	T12S; R8E	14
332	382221	Duncan 25	13068	3373	T12S; R8E	14
333	382222	Duncan 26	13068	3375	T12S; R8E	14
334	382223	Duncan 27	13068	3377	T12S; R8E	14
335	382224	Duncan 28	13068	3379	T12S; R8E	14
336	382225	Duncan 29	13068	3381	T12S; R8E	14
337	382226	Duncan 30	13068	3383	T12S; R8E	14
338	382227	Duncan 31	13068	3385	T12S; R8E	14
339	382228	Duncan 32	13068	3387	T12S; R8E	14
340	382229	Duncan 33	13068	3389	T12S; R8E	14
341	382230	Duncan 34	13068	3391	T12S; R8E	14
342	382231	June 1	13068	3493	T12S; R8E	12
343	382232	June 2	13068	3495	T12S; R8E	12
344	382233	June 3	13068	3497	T12S; R8E	12
345	382234	June 4	13068	3499	T12S; R8E	12
346	382235	June 5	13068	3501	T12S; R8E	12
347	382236	June 6	13068	3503	T12S; R8E	12
348	382237	June 7	13068	3505	T12S; R8E	12
349	382238	Thor 1	13068	3421	T12S; R8E	15
350	382239	Thor 2	13068	3423	T12S; R8E	15
351	382240	Thor 3	13068	3425	T12S; R8E	15
352	382241	Thor 4	13068	3427	T12S; R8E	15
353	382242	Thor 5	13068	3429	T12S; R8E	15
354	382243	Thor 6	13068	3431	T12S; R8E	15
355	382244	Thor 7	13068	3433	T12S; R8E	15

PHOENIX, ARIZONA

2011 JUL 11 A 10:26

RECEIVED
TULSA STATE OFFICE

5/1/12

**EXHIBIT A
ASARCO LLC**

Notice of Intent to Hold the foregoing unpatented Mining Claims for 2011/2012:

356	382245	Thor 8	13068	3435	T12S; R8E	15
357	382246	Thor 9	13068	3437	T12S; R8E	15
358	382247	Thor 10	13068	3439	T12S; R8E	15
359	382248	Thor 11	13068	3441	T12S; R8E	15
360	382249	Thor 12	13068	3443	T12S; R8E	15
361	382250	Thor 13	13068	3445	T12S; R8E	15
362	382251	Thor 14	13068	3447	T12S; R8E	15
363	382252	Thor 15	13068	3449	T12S; R8E	15
364	382253	Thor 16	13068	3451	T12S; R8E	15
365	382254	Thor 17	13068	3453	T12S; R8E	15
366	382255	Thor 18	13068	3455	T12S; R8E	15
367	382256	Thor 19	13068	3457	T12S; R8E	15
368	382257	Thor 20	13068	3459	T12S; R8E	15
369	382258	Thor 21	13068	3461	T12S; R8E	15
370	382259	Thor 22	13068	3463	T12S; R8E	15
371	382260	Thor 23	13068	3465	T12S; R8E	15
372	382261	Thor 24	13068	3467	T12S; R8E	15
373	382262	Thor 25	13068	3469	T12S; R8E	15
374	382263	Thor 26	13068	3471	T12S; R8E	15
375	382264	Thor 27	13068	3473	T12S; R8E	15
376	382265	Thor 28	13068	3475	T12S; R8E	15
377	382266	Thor 29	13068	3477	T12S; R8E	15
378	382267	Thor 30	13068	3479	T12S; R8E	15
379	382268	Thor 31	13068	3481	T12S; R8E	15
380	382269	Thor 32	13068	3483	T12S; R8E	15
381	382270	Thor 33	13068	3485	T12S; R8E	15
382	382271	Thor 34	13068	3487	T12S; R8E	15
383	382272	Thor 35	13068	3489	T12S; R8E	15
384	382273	Thor 36	13068	3491	T12S; R8E	15
385	382274	Loki 1	13068	3393	T12S; R8E	10
386	382275	Loki 2	13068	3395	T12S; R8E	10
387	382276	Loki 3	13068	3397	T12S; R8E	10
388	382277	Loki 4	13068	3399	T12S; R8E	10
389	382278	Loki 5	13068	3401	T12S; R8E	10
390	382279	Loki 6	13068	3403	T12S; R8E	10
391	382280	Loki 7	13068	3405	T12S; R8E	10
392	382281	Loki 8	13068	3407	T12S; R8E	10
393	382282	Loki 9	13068	3409	T12S; R8E	10
394	382283	Loki 10	13068	3411	T12S; R8E	10
395	382284	Loki 11	13068	3413	T12S; R8E	10
396	382285	Loki 12	13068	3415	T12S; R8E	10
397	382286	Loki 13	13068	3417	T12S; R8E	10
398	382287	Loki 14	13068	3419	T12S; R8E	10

Total 398 Claims

SP

- closed
- closed

PHOENIX, ARIZONA

2011 JUL 11 A 10:26

RECEIVED
TAMAZ STATE OFFICE

United States Department of the Interior
Bureau of Land Management
 LANDS/RECREATION & PLANNING
 ONE N CENTRAL AVE
 PHOENIX, AZ 85004 -2203
 Phone: 602-417-9200

Receipt

No: 2379160

Transaction #: 2454063	
Date of Transaction: 07/11/2011	
CUSTOMER:	
SILVER BELL MINING LLC 25000 W AVRA VALLEY RD MARANA, AZ 85653-8716 US	

LINE #	QTY	DESCRIPTION	REMARKS	UNIT PRICE	TOTAL
1	1.00	LOCATABLE MINERALS / MINING CLAIMS-NOT NEW-UNADJUD, ONE AUTH NO. ONLY / MINING CLAIM MONEY RECEIVED CASES: AMC48521/\$55720.00	MAINT (398) 2012	- n/a -	55720.00
TOTAL:					\$55,720.00

PAYMENT INFORMATION			
1	AMOUNT:	55720.00	POSTMARKED: N/A
	TYPE:	CHECK	RECEIVED: 07/11/2011
	CHECK NO:	115213	
	NAME:	SILVER BELL MINING LLC 25000 W AVRA VALLEY RD MARANA AZ 85653-8716 US	

REMARKS

This receipt was generated by the automated BLM Collections and Billing System and is a paper representation of a portion of the official electronic record contained therein.



AMC 48521

AMC 63296

AMC 309087

AMC 331534

AMC 333856

AMC 353857

AMC 380242

AMC 382138

July 21, 2010

Arizona State Office
Bureau of Land Management
Department of the Interior
Suite 800
One North Central Avenue
Phoenix, AZ 85004-4427
602-417-9200

**Notice of Intent to Hold and Payment of Annual Claim Maintenance Fee
2010/2011**

Dear Sir or Madam:

The Final Rule as published in the Federal Register implements provisions of the Interior Department and related agencies, Appropriations Act of 2003 (the "Act") requires an annual rental fee of \$140.00 for each unpatented mining claim and site located and held under the General Mining Law of 1872.

This will serve as notice that Silver Bell Mining LLC, a Delaware Limited Liability Company, whose address for purposes of this filing is **25000 W. Avra Valley Rd. Marana, AZ 85653** intends to hold the 398 mining claims and / or mill sites described in Exhibit A attached herewith, by payment of the annual claim maintenance fee of \$140.00 per claim or site. The total amount owed therefore is **\$55,720.00** to hold these claims for the year ending September 1, 2011.

The attached Exhibit A lists the individual claim names, BLM serial numbers, the book and page number for the county records. The claims and/or sites are located in Pima County, AZ

The recorded documents and any notices of acknowledgments concerning the above mentioned claims should be sent to my attention at the address listed above.

Sincerely,

Thomas M. Simpson
Agent for Silver Bell Mining LLC
Enclosures

RECEIVED
BLM ARIZONA OFFICE
2010 JUL 28 A 9:15
PHOENIX, ARIZONA

	AMC SERIAL No.	CLAIM NAME	BOOK/ DOCKET	PAGE	Township/ Range	Section
1	48521	May #1	355	211	T12S; R8E	11 & 14
2	48522	May #2	352	300	T12S; R8E	11 & 14
3	48523	May #3	352	301	T12S; R8E	10,11,14, & 15
4	48524	May #4	352	302	T12S; R8E	10 & 15
5	48525	May #5	352	303	T12S; R8E	10 & 15
6	48538	May #22	2235	479	T12S; R8E	1 & 12
7	48539	May #23	2235	480	T12S; R8E	1 & 12
8	48540	May #24	2235	481	T12S; R8E	12
9	48541	May #25	2235	482	T12S; R8E	12
10	48542	May #26	2844	622	T12S; R8E	12
11	48543	May #27	2844	623	T12S; R8E	12
12	48544	May #28	2844	624	T12S; R8E	12
13	48545	May #29	2844	625	T12S; R8E	12
14	48546	May #30	2844	626	T12S; R8E	12
15	48547	May #31	2844	627	T12S; R8E	12
16	48548	May #32	2844	628	T12S; R8E	12 & 13
17	48549	May #33	2844	629	T12S; R8E	12
18	48550	May #34	2844	630	T12S; R8E	12
19	48551	May #35	2844	631	T12S; R8E	12
20	48552	May #36	2844	632	T12S; R8E	12
21	48553	May #37	2844	633	T12S; R8E	12 & 13
22	48554	May #38	2844	634	T12S; R8&9E	12 & 7
23	48555	May #39	2844	635	T12S; R8&9E	12, 7 & 8
24	48556	May #40	2844	636	T12S; R8&9E	12 & 18
25	48557	May #41	2844	637	T12S; R8&9E	12 & 18
26	48558	May #42	2844	638	T12S; R8&9E	12, 13 & 18
27	48561	May #48	5740	137	T12S; R8E	10
28	48562	May #49	2740	138	T12S; R8E	10
29	48563	May #50	2740	139	T12S; R8E	10
30	48564	May #51	2740	140	T12S; R8E	10
31	48565	May # 59	2740/2930	572/638	T12S; R9E	7 & 18
32	48566	May #60	2981/5917	480/798	T12S; R9E	7 & 18
33	48567	May #61	3016	799	T12S; R9E	7 & 18
34	48593	May #91	2981	942	T12S; R9E	12 & 13
35	48594	May #92	4326	943	T12S; R8E	12 & 13
36	48595	May #93	4326	944	T12S; R8E	12
37	48596	May #94	4326	945	T12S; R8E	12
38	48597	May #95	4326	946	T12S; R8E	12
39	48598	May #96	4326	947	T12S; R8E	12
40	48599	May #97	4326	948	T12S; R8E	12
41	48600	May #98	4326	949	T12S; R8E	12
42	48601	May #99	4326	950	T12S; R8E	12
43	48603	El Tiro 2	1756/9359	176	T11S & T12S:	34 & 35

NO. OF CLAIMS 398
 AMOUNT 25,720.00
 RECEIPT NO. 2178747
 INT. 1.5%
 ** BLM-ASO **

RECEIVED
 JUN 29 2009
 BLM

	AMC SERIAL No.	CLAIM NAME	BOOK/ DOCKET	PAGE	Township/ Range	Section
44	48604	El Tiro 3	1756/9359	177	T11S & T12S;	34 & 3
45	48605	El Tiro 4	1756	178	T12S; R8E	3
46	48606	El Tiro 5	1756	179	T12S; R8E	3
47	48607	El Tiro 6	1756	180	T12S; R8E	3
48	48608 +	El Tiro 7	1756	181	T12S; R8E	3
49	48616 O	El Tiro 16	4002/9359	571	T12S; R8E	5 & 8
50	48619 -	El Tiro 19	4228	2	T12S; R8E	11
51	48620	El Tiro 20	4228	3	T12S; R8E	11
52	48621	El Tiro 21	4228	4	T12S; R8E	3, 10 & 11
53	48622	El Tiro 22	4228	5	T12S; R8E	3
54	48623	El Tiro 23	4228	6	T12S; R8E	3
55	48624	El Tiro 24	4228	7	T12S; R8E	3
56	48625	El Tiro 25	4228	8	T12S; R8E	3
57	48626	El Tiro 26	4228	9	T12S; R8E	3
58	48627	El Tiro 27	4228	10	T12S; R8E	3
59	48628	El Tiro 28	4228	11	T12S; R8E	3
60	48629	El Tiro 29	4228	12	T12S; R8E	3
61	48630	El Tiro 30	4228	13	T12S; R8E	3
62	48631	El Tiro 31	4228	14	T12S; R8E	3
63	48632	El Tiro 32	4228	15	T12S; R8E	3
64	48633	El Tiro 33	4228	16	T12S; R8E	3
65	48634	El Tiro 34	4228	17	T12S; R8E	3
66	48635	El Tiro 35	4228	18	T12S; R8E	3
67	48636	El Tiro 36	4228	19	T12S; R8E	3
68	48637	El Tiro 37	4228	20	T12S; R8E	3
69	48638	El Tiro 38	4228	21	T12S; R8E	3
70	48639	El Tiro 39	4228	22	T12S; R8E	3
71	48640	El Tiro 40	4228	23	T12S; R8E	3
72	48641	El Tiro 41	4228	24	T12S; R8E	3
73	48642	El Tiro 42	4228	25	T12S; R8E	3
74	48643	El Tiro 43	4228/9359	26	T11 & T12S; R	34 & 3
75	48644 +	El Tiro 44	4228/9359	27	T11 & T12S; R	34 & 3
76	48647 O	El Tiro 47	4228/9359	30	T11 & T12S; R	34 & 3
77	63340 -	Ironwood 5	1461/9359	214/516		29 & 30
78	63341	Ironwood 6	1461/9359	215	T11S; R8E	29 & 30
79	63342	Ironwood 7	1461/9359	216	T11S; R8E	29, 30 & 31
80	66343	Ironwood 8	1461/9359	217	T11S; R8E	29, 30, 31 & 32
81	66344	Ironwood 9	1461	218	T11S; R8E	31
82	66345	Ironwood 10	1461	219	T11S; R8E	30 & 31
83	66346	Ironwood 11	1461	220	T11S; R8E	30 & 31
84	66347	Ironwood 12	1461	221	T11S; R8E	30
85	66348	Ironwood 13	1461	222	T11S; R8E	30

RECEIVED
 DIMAS OFFICE
 2010 JUL 28 A P 11:16

	AMC SERIAL No.	CLAIM NAME	BOOK/ DOCKET	PAGE	Township/ Range	Section
86	66349	Ironwood 14	1461	223	T11S; R8E	30
87	63350	Ironwood 15	1461/1512	224/374	T11S; R8E	30 & 31
88	63351	Ironwood 16	1461/1510	225/519	T11S; R8E	31
89	63352	Ironwood 17	1461	226	T11S; R8E	31
90	63353	Ironwood 18	1461	227	T11S; R8E	31
91	63354	Ironwood 19	1461	228	T11S; R8E	31
92	63355	Ironwood 20	1461	229	T11S; R8E	31
93	63356	Ironwood 21	1461/1510	230/520	T11S; R8E	31
94	63357	Ironwood 22	1461	231	T11S; R8E	31
95	63358	Ironwood 23	1461	232	T11S; R8E	30 & 31
96	63359	Ironwood 24	1461	233	T11S; R8E	31
97	63360	Ironwood 25	1461	234	T11S; R8E	31
98	63361	Ironwood 26	1461	235	T11S; R8E	31
99	63362	Ironwood 27	1461	236	T11S; R8E	31
100	63363	Ironwood 28	1461	237	T11S; R8E	31
101	63364	Ironwood 29	1461	238	T11S; R8E	31
102	63365	Ironwood 30	1461	239	T11S; R8E	31
103	63366	Ironwood 31	1461	240	T11S; R8E	31
104	63367	Ironwood 32	1461	241	T11S & T12S;	6 & 31
105	63368	Ironwood 33	1461	242	T11S & T12S;	6 & 31
106	63369	Ironwood 34	1461	243	T11S & T12S;	6 & 31
107	63370	Ironwood 35	1461	244	T11S & T12S;	6 & 31
108	63371	Ironwood 36	1465/1510	263/517	T11S; R8E	31
109	63372	Ironwood 37	1465	264	T11S; R8E	31
110	63373	Ironwood 38	1465/1510	265/518	T11S & T12S;	6 & 31
111	63374	Ironwood 39	1465	266	T11S & T12S;	6 & 31
112	63375	Ironwood 40	1465	267	T11S & T12S;	6 & 31
113	63376	Ironwood 41	1465	268	T11S & T12S;	6 & 31
114	63377	Ironwood 42	1465	269	T11S & T12S;	6 & 31
115	63378	Ironwood 43	1465	270	T11S & T12S;	6 & 31
116	63380	Ironwood 45	1465	272	T11S; R8E	31
117	63381	Ironwood 46	1465	273	T11S; R8E	31
118	63382	Ironwood 47	1465	274	T11S; R8E	31
119	63383	Ironwood 48	1465	275	T11S; R8E	31
120	63384	Ironwood 49	1465	276	T11S; R8E	31
121	63385	Ironwood 50	1465	277	T11S; R8E	31
122	63386	Ironwood 51	1465	278	T11S; R8E	31
123	63387	Ironwood 52	1465	279	T11S; R8E	31
124	63388	Ironwood 53	1465	280	T11S & T12S;	6 & 31
125	63389	Ironwood 54	1465	281	T11S; R8E	31
126	63390	Ironwood 55	1465	282	T11S; R8E	31
127	63391	Ironwood 56	1465	283	T11S; R8E	31
128	63392	Ironwood 57	1465	284	T11S; R8E	31

RECEIVED
 27
 28
 29
 30
 31

	AMC SERIAL No.	CLAIM NAME	BOOK/ DOCKET	PAGE	Township/ Range	Section
129	63393	Ironwood 58	1465	285	T11S; R8E	31
130	63394	Ironwood 59	1465	286	T11S; R8E	31
131	63395	Ironwood 60	1465	287	T11S; R8E	31
132	63396	Ironwood 61	1465	288	T11S; R8E	31
133	63397	Ironwood 62	1465	289	T11S; R8E	31
134	63398 +	Ironwood 63	1465	290	T11S; R8E	31
135	63403 ○	BS & K 17	2550	163	T11S; R8E	27 & 28
136	63405 ○	BS & K 19	2550	165	T11S; R8E	27 & 28
137	63407 ○	BS & K 21	2550	165	T11S; R8E	27 & 28
138	63409 ○	BS & K 23	2550	169	T11S; R8E	27 & 28
139	63414 ○	BS & K 27	3656	130	T11S; R8E	27 & 34
140	63415 ○	BS & K 28	3891	49	T11S; R8E	27 & 34
141	63420 +	BS & K 32	3891	502	T11S; R8E	27
142	63421	BS & K 33	3891	503	T11S; R8E	27
143	63422	BS & K 34	3891	504	T11S; R8E	27
144	63423	BS & K 35	3891	505	T11S; R8E	27
145	63424	BS & K 36	3891	506	T11S; R8E	27
146	63425	BS & K 37	3891	507	T11S; R8E	27
147	63426	BS & K 38	3891	508	T11S; R8E	27
148	63427	BS & K 39	3891	509	T11S; R8E	27
149	63428	BS & K 40	3891	510	T11S; R8E	27
150	63429	BS & K 41	3891	511	T11S; R8E	27
151	63430	BS & K 42	3891	512		27 & 34
152	63431	BS & K 43	3891	513	T11S; R8E	27 & 34
153	63432	BS & K 44	3891	514	T11S; R8E	27 & 34
154	63433	BS & K 45	3891	515	T11S; R8E	27 & 34
155	63434 ~	BS & K 46	3891	516	T11S; R8E	27 & 34
156	63461 ⊗	Vulcan 39	3909	204	T11S; R8E	29 & 30
157	63477 x	Vulcan 55	3909	212	T11S; R8E	29 & 30
158	63478	Vulcan 56	3909	213	T11S; R8E	29 & 30
159	63479	Vulcan 57	3909	201	T11S; R8E	29 & 30
160	63480 -	Vulcan 60	3909	200	T11S; R8E	30
161	309107 +	Jackie 21	8914	1983-1985	T12S; R8E	8
162	309108	Jackie 22	8914	1986-1988	T12S; R8E	8
163	309109	Jackie 23	8914	1989-1991	T12S; R8E	8
164	309110	Jackie 24	8914	1992-1994	T12S; R8E	8
165	309111	Jackie 25	8914	1995-1997	T12S; R8E	8
166	309112 -	Jackie 26	8914	1998-2000	T12S; R8E	8
167	331534 ⊗	Jackie 27A	9929	920-923	T12S; R8E	8
168	333856 ⊗	BS & K 26A			T11S; R8E	27, 28, 33 & 34
169	353857 ~	KA 1	11343	1256	T11S; R8E	20
170	353858	KA 2	11343	1258	T11S; R8E	19 & 20

2009 JUL 23 A 9:10
 RECEIVED
 CLAIMS SECTION

	AMC SERIAL No.	CLAIM NAME	BOOK/ DOCKET	PAGE	Township/ Range	Section
171	353859	KA 3	11343	1260	T11S; R8E	20
172	353860	KA 4	11343	1262	T11S; R8E	19 & 20
173	353861	KA 5	11343	1264	T11S; R8E	20
174	353862	KA 6	11343	1266	T11S; R8E	19 & 20
175	353863	KA 7	11343	1268	T11S; R8E	20
176	353864	KA 8	11343	1270	T11S; R8E	19 & 20
177	353865	KA 9	11343	1272	T11S; R8E	20
178	353866	KA 10	11343	1274	T11S; R8E	19 & 20
179	353867	KA 11	11343	1276	T11S; R8E	20
180	353868	KA 12	11343	1278	T11S; R8E	19 & 20
181	353869	KA 13	11343	1280	T11S; R8E	20
182	353870	KA 14	11343	1282	T11S; R8E	19 & 20
183	353871	KA 15	11343	1284	T11S; R8E	20
184	353872	KA 16	11343	1286	T11S; R8E	19 & 20
185	353873	KA 17	11343	1288	T11S; R8E	20
186	353874	KA 18	11343	1290	T11S; R8E	19 & 20
187	353875	KA 45	11343	1292	T11S; R8E	20
188	353876	KA 46	11343	1294	T11S; R8E	20
189	353877	KA 47	11343	1296	T11S; R8E	20
190	353878	KA 48	11343	1298	T11S; R8E	20
191	353879	Ka 49	11343	1300	T11S; R8E	20
192	353880	KA 50	11343	1302	T11S; R8E	20
193	353881	KA 51	11343	1304	T11S; R8E	20
194	353882	KA 52	11343	1306	T11S; R8E	20
195	353883	KA 53	11343	1308	T11S; R8E	20
196	353884	KA 54	11343	1310	T11S; R8E	20
197	353885	KA 55	11343	1312	T11S; R8E	20
198	353886	KA 56	11343	1314	T11S; R8E	20
199	353887	KA 57	11343	1316	T11S; R8E	20
200	353888	KA 58	11343	1318	T11S; R8E	20
201	353889	KA 59	11343	1320	T11S; R8E	20
202	353890	KA 60	11343	1322	T11S; R8E	20
203	353891	KA 61	11343	1324	T11S; R8E	20
204	353892	KA 62	11343	1326	T11S; R8E	20
205	353893	KA 81	11343	1328	T11S; R8E	21
206	353894	KA 82	11343	1330	T11S; R8E	20 & 21
207	353895	KA 83	11343	1332	T11S; R8E	21
208	353896	KA 84	11343	1334	T11S; R8E	20 & 21
209	353897	KA 85	11343	1336	T11S; R8E	21
210	353898	KA 86	11343	1338	T11S; R8E	20 & 21
211	353899	KA 87	11343	1340	T11S; R8E	21
212	353900	KA 88	11343	1342	T11S; R8E	20 & 21

RECEIVED
 2010 JUN 28 A 9:15
 PUBLIC WORKS DEPARTMENT

	AMC SERIAL No.	CLAIM NAME	BOOK/ DOCKET	PAGE	Township/ Range	Section
213	353901	KA 89	11343	1344	T11S; R8E	21
214	353902	KA 90	11343	1346	T11S; R8E	20 & 21
215	353903	KA 91	11343	1348	T11S; R8E	21
216	353904	KA 92	11343	1350	T11S; R8E	20 & 21
217	353905	KA 93	11343	1352	T11S; R8E	21
218	353906	KA 94	11343	1354	T11S; R8E	20 & 21
219	353907	KA 95	11343	1356	T11S; R8E	21
220	353908	KA 96	11343	1358	T11S; R8E	20 & 21
221	353909	KA 97	11343	1360	T11S; R8E	21
222	353910	KA 98	11343	1362	T11S; R8E	20 & 21
223	353911	KA 147	11343	1364	T11S; R8E	19
224	353912	KA 148	11343	1366	T11S; R8E	19
225	353913	KA 149	11343	1368	T11S; R8E	19
226	353914	KA 150	11343	1370	T11S; R8E	19
227	353915	KA 151	11343	1372	T11S; R8E	19
228	353916	KA 152	11343	1374	T11S; R8E	19
229	353917	KA 153	11343	1376	T11S; R8E	19
230	353918	KA 154	11343	1378	T11S; R8E	19
231	353919	KA 155	11343	1380	T11S; R8E	19
232	353920	KA 156	11343	1382	T11S; R8E	19
233	353921	KA 157	11343	1384	T11S; R8E	19
234	353922	KA 158	11343	1386	T11S; R8E	19
235	353923	KA 159	11343	1388	T11S; R8E	19
236	353924	KA 160	11343	1390	T11S; R8E	19
237	353925	KA 161	11343	1392	T11S; R8E	19
238	353926	KA 162	11343	1394	T11S; R8E	19
239	353927	KA 163	11343	1396	T11S; R8E	19
240	353928 -	KA 164	11343	1398	T11S; R8E	19
241	380242 +	Pogo 1	13029	521	T12S; R8E	9
242	380243	Pogo 2	13029	523	T12S; R8E	9
243	380244	Pogo 3	13029	525	T12S; R8E	9
244	380245	Pogo 4	13029	527	T12S; R8E	9
245	380246	Pogo 5	13029	529	T12S; R8E	9
246	380247	Pogo 6	13029	531	T12S; R8E	9
247	380248	Pogo 7	13029	533	T12S; R8E	9
248	380249 -	Pogo 8	13029	535	T12S; R8E	9
249	382138 +	Pogo 9	13068	3207	T12S; R8E	9
250	382139	Pogo 10	13068	3209	T12S; R8E	9
251	382140	Pogo 11	13068	3211	T12S; R8E	9
252	382141	Pogo 12	13068	3213	T12S; R8E	9
253	382142	Pogo 13	13068	3215	T12S; R8E	9
254	382143	Pogo 14	13068	3217	T12S; R8E	9

2009 JUN 29
 RECEIVED
 11:44 AM

	AMC SERIAL No.	CLAIM NAME	BOOK/ DOCKET	PAGE	Township/ Range	Section
255	382144	Pogo 15	13068	3219	T12S; R8E	9
256	382145	Pogo 16	13068	3221	T12S; R8E	9
257	382146	Pogo 17	13068	3223	T12S; R8E	9
258	382147	Pogo 18	13068	3225	T12S; R8E	9
259	382148	Pogo 19	13068	3227	T12S; R8E	9
260	382149	Pogo 20	13068	3229	T12S; R8E	9
261	382150	Pogo 21	13068	3231	T12S; R8E	9
262	382151	Pogo 22	13068	3233	T12S; R8E	9
263	382152	Pogo 23	13068	3235	T12S; R8E	9
264	382153	Pogo 24	13068	3237	T12S; R8E	9
265	382154	Pogo 25	13068	3239	T12S; R8E	9
266	382155	Pogo 26	13068	3241	T12S; R8E	9
267	382156	Pogo 27	13068	3243	T12S; R8E	9
268	382157	Pogo 28	13068	3245	T12S; R8E	9
269	382158	Pogo 29	13068	3247	T12S; R8E	9
270	382159	Pogo 30	13068	3249	T12S; R8E	9
271	382160	Pogo 31	13068	3251	T12S; R8E	9
272	382161	Means 1	13068	3253	T12S; R8E	13
273	382162	Means 2	13068	3255	T12S; R8E	13
274	382163	Means 3	13068	3257	T12S; R8E	13
275	382164	Means 4	13068	3259	T12S; R8E	13
276	382165	Means 5	13068	3261	T12S; R8E	13
277	382166	Means 6	13068	3263	T12S; R8E	13
278	382167	Means 7	13068	3265	T12S; R8E	13
279	382168	Means 8	13068	3267	T12S; R8E	13
280	382169	Means 9	13068	3269	T12S; R8E	13
281	382170	Means 10	13068	3271	T12S; R8E	13
282	382171	Means 11	13068	3273	T12S; R8E	13
283	382172	Means 12	13068	3275	T12S; R8E	13
284	382173	Means 13	13068	3277	T12S; R8E	13
285	382174	Means 14	13068	3279	T12S; R8E	13
286	382175	Means 15	13068	3281	T12S; R8E	13
287	382176	Means 16	13068	3283	T12S; R8E	13
288	382177	Means 17	13068	3285	T12S; R8E	13
289	382178	Means 18	13068	3287	T12S; R8E	13
290	382179	Means 19	13068	3289	T12S; R8E	13
291	382180	Means 20	13068	3291	T12S; R8E	13
292	382181	Means 21	13068	3293	T12S; R8E	13
293	382182	Means 22	13068	3295	T12S; R8E	13
294	382183	Means 23	13068	3297	T12S; R8E	13
295	382184	Means 24	13068	3299	T12S; R8E	13
296	382185	Means 25	13068	3301	T12S; R8E	13
297	382186	Means 26	13068	3303	T12S; R8E	13

	AMC SERIAL No.	CLAIM NAME	BOOK/ DOCKET	PAGE	Township/ Range	Section
298	382187	Means 27	13068	3305	T12S; R8E	13
299	382188	Means 28	13068	3307	T12S; R8E	13
300	382189	Means 29	13068	3309	T12S; R8E	13
301	382190	Means 30	13068	3311	T12S; R8E	13
302	382191	Means 31	13068	3313	T12S; R8E	13
303	382192	Means 32	13068	3315	T12S; R8E	13
304	382193	Means 33	13068	3317	T12S; R8E	13
305	382194	Means 34	13068	3319	T12S; R8E	13
306	382195	Means 35	13068	3321	T12S; R8E	13
307	382196	Means 36	13068	3323	T12S; R8E	13
308	382197	Duncan 1	13068	3325	T12S; R8E	14
309	382198	Duncan 2	13068	3327	T12S; R8E	14
310	382199 -	Duncan 3	13068	3329	T12S; R8E	14
311	382200 +	Duncan 4	13068	3331	T12S; R8E	14
312	382201	Duncan 5	13068	3333	T12S; R8E	14
313	382202	Duncan 6	13068	3335	T12S; R8E	14
314	382203	Duncan 7	13068	3337	T12S; R8E	14
315	382204	Duncan 8	13068	3339	T12S; R8E	14
316	382205	Duncan 9	13068	3341	T12S; R8E	14
317	382206	Duncan 10	13068	3343	T12S; R8E	14
318	382207	Duncan 11	13068	3345	T12S; R8E	14
319	382208	Duncan 12	13068	3347	T12S; R8E	14
320	382209	Duncan 13	13068	3349	T12S; R8E	14
321	382210	Duncan 14	13068	3351	T12S; R8E	14
322	382211	Duncan 15	13068	3353	T12S; R8E	14
323	382212	Duncan 16	13068	3355	T12S; R8E	14
324	382213	Duncan 17	13068	3357	T12S; R8E	14
325	382214	Duncan 18	13068	3359	T12S; R8E	14
326	382215	Duncan 19	13068	3361	T12S; R8E	14
327	382216	Duncan 20	13068	3363	T12S; R8E	14
328	382217	Duncan 21	13068	3365	T12S; R8E	14
329	382218	Duncan 22	13068	3367	T12S; R8E	14
330	382219	Duncan 23	13068	3369	T12S; R8E	14
331	382220	Duncan 24	13068	3371	T12S; R8E	14
332	382221	Duncan 25	13068	3373	T12S; R8E	14
333	382222	Duncan 26	13068	3375	T12S; R8E	14
334	382223	Duncan 27	13068	3377	T12S; R8E	14
335	382224	Duncan 28	13068	3379	T12S; R8E	14
336	382225	Duncan 29	13068	3381	T12S; R8E	14
337	382226	Duncan 30	13068	3383	T12S; R8E	14
338	382227	Duncan 31	13068	3385	T12S; R8E	14
339	382228	Duncan 32	13068	3387	T12S; R8E	14

JUN 28 11 40 AM '08
 RECEIVED
 COUNTY CLERK

	AMC SERIAL No.	CLAIM NAME	BOOK/ DOCKET	PAGE	Township/ Range	Section
340	382229	Duncan 33	13068	3389	T12S; R8E	14
341	382230	Duncan 34	13068	3391	T12S; R8E	14
342	382231	June 1	13068	3493	T12S; R8E	12
343	382232	June 2	13068	3495	T12S; R8E	12
344	382233	June 3	13068	3497	T12S; R8E	12
345	382234	June 4	13068	3499	T12S; R8E	12
346	382235	June 5	13068	3501	T12S; R8E	12
347	382236	June 6	13068	3503	T12S; R8E	12
348	382237 S	June 7	13068	3505	T12S; R8E	12
349	382238	Thor 1	13068	3421	T12S; R8E	15
350	382239	Thor 2	13068	3423	T12S; R8E	15
351	382240	Thor 3	13068	3425	T12S; R8E	15
352	382241	Thor 4	13068	3427	T12S; R8E	15
353	382242	Thor 5	13068	3429	T12S; R8E	15
354	382243	Thor 6	13068	3431	T12S; R8E	15
355	382244	Thor 7	13068	3433	T12S; R8E	15
356	382245	Thor 8	13068	3435	T12S; R8E	15
357	382246	Thor 9	13068	3437	T12S; R8E	15
358	382247	Thor 10	13068	3439	T12S; R8E	15
359	382248	Thor 11	13068	3441	T12S; R8E	15
360	382249	Thor 12	13068	3443	T12S; R8E	15
361	382250	Thor 13	13068	3445	T12S; R8E	15
362	382251	Thor 14	13068	3447	T12S; R8E	15
363	382252	Thor 15	13068	3449	T12S; R8E	15
364	382253	Thor 16	13068	3451	T12S; R8E	15
365	382254	Thor 17	13068	3453	T12S; R8E	15
366	382255	Thor 18	13068	3455	T12S; R8E	15
367	382256	Thor 19	13068	3457	T12S; R8E	15
368	382257	Thor 20	13068	3459	T12S; R8E	15
369	382258	Thor 21	13068	3461	T12S; R8E	15
370	382259	Thor 22	13068	3463	T12S; R8E	15
371	382260	Thor 23	13068	3465	T12S; R8E	15
372	382261	Thor 24	13068	3467	T12S; R8E	15
373	382262	Thor 25	13068	3469	T12S; R8E	15
374	382263	Thor 26	13068	3471	T12S; R8E	15
375	382264	Thor 27	13068	3473	T12S; R8E	15
376	382265	Thor 28	13068	3475	T12S; R8E	15
377	382266	Thor 29	13068	3477	T12S; R8E	15
378	382267	Thor 30	13068	3479	T12S; R8E	15
379	382268	Thor 31	13068	3481	T12S; R8E	15
380	382269	Thor 32	13068	3483	T12S; R8E	15
381	382270	Thor 33	13068	3485	T12S; R8E	15
382	382271	Thor 34	13068	3487	T12S; R8E	15

	AMC SERIAL No.	CLAIM NAME	BOOK/ DOCKET	PAGE	Township/ Range	Section
383	382272	Thor 35	13068	3489	T12S; R8E	15
384	382273	Thor 36	13068	3491	T12S; R8E	15
385	382274	Loki 1	13068	3393	T12S; R8E	10
386	382275	Loki 2	13068	3395	T12S; R8E	10
387	382276	Loki 3	13068	3397	T12S; R8E	10
388	382277	Loki 4	13068	3399	T12S; R8E	10
389	382278	Loki 5	13068	3401	T12S; R8E	10
390	382279	Loki 6	13068	3403	T12S; R8E	10
391	382280	Loki 7	13068	3405	T12S; R8E	10
392	382281	Loki 8	13068	3407	T12S; R8E	10
393	382282	Loki 9	13068	3409	T12S; R8E	10
394	382283	Loki 10	13068	3411	T12S; R8E	10
395	382284	Loki 11	13068	3413	T12S; R8E	10
396	382285	Loki 12	13068	3415	T12S; R8E	10
397	382286	Loki 13	13068	3417	T12S; R8E	10
398	382287	Loki 14	13068	3419	T12S; R8E	10

Total Claims 398

ENTERED INTO COMPUTER

MS

AUG 09 2010

PHOENIX, ARIZONA

2010 JUN 28 A 9:15

RECEIVED
PHOENIX OFFICE

United States Department of the Interior
Bureau of Land Management
 LANDS/RECREATION & PLANNING
 ONE N CENTRAL AVE
 PHOENIX, AZ 85004 -2203
 Phone:

Receipt

No: 2178747

Transaction #: 2248312	ENTERED INTO COMPUTER
Date of Transaction: 07/28/2010	
CUSTOMER: SILVER BELL MINING LLC 25000 W AVRA VALLEY RD MARANA, AZ 85653-8716 US	✓ AUG 09 2010

LINE #	QTY	DESCRIPTION	REMARKS	UNIT PRICE	TOTAL
1	1.00	LOCATABLE MINERALS / MINING CLAIMS-NOT NEW-UNADJUD, ONE AUTH NO. ONLY / MINING CLAIM MONEY RECEIVED CASES: AMC48521/\$55720.00	MAINT FEE PAYMENT (398) 2011	- n/a -	55720.00
TOTAL:					\$55,720.00

PAYMENT INFORMATION			
1	AMOUNT:	55720.00	POSTMARKED: N/A
	TYPE:	CHECK	RECEIVED: 07/28/2010
	CHECK NO:	115187	
	NAME:	SILVER BELL MINING LLC 25000 W AVRA VALLEY RD MARANA AZ 85653-8716 US	

REMARKS

This receipt was generated by the automated BLM Collections and Billing System and is a paper representation of a portion of the official electronic record contained therein.

NOTICE!!

These documents have been scanned!

Do not place un-scanned documents beneath this notice!

Do not remove this notice from this file!

GPO Jacket No. 560-102
Print Order 61549
Rise Business Services, LLC
Job=AZ15 9/17/2019



Box Number= AZ15252



Claim Begin-End: AMC063296-AMC063481

5 Miscellaneous



AZ15252-6

AMC063137-AMC063803

**NO
DOCUMENTS
FOUND**

NO DOCUMENTS FOUND
NO DOCUMENTS FOUND

NOTICE!!

These documents have been scanned!

Do not place un-scanned documents beneath this notice!

Do not remove this notice from this file!

GPO Jacket No. 560-102
Print Order 61549
Rise Business Services, LLC
Job=AZ15 9/17/2019



Box Number= AZ15252



Claim Begin-End: AMC063296-AMC063481

6 Location Notices-Amendments and Supporting Documents



AZ15252-6

AMC063137-AMC063803

**NO
DOCUMENTS
FOUND**

NO DOCUMENTS FOUND
NO DOCUMENTS FOUND